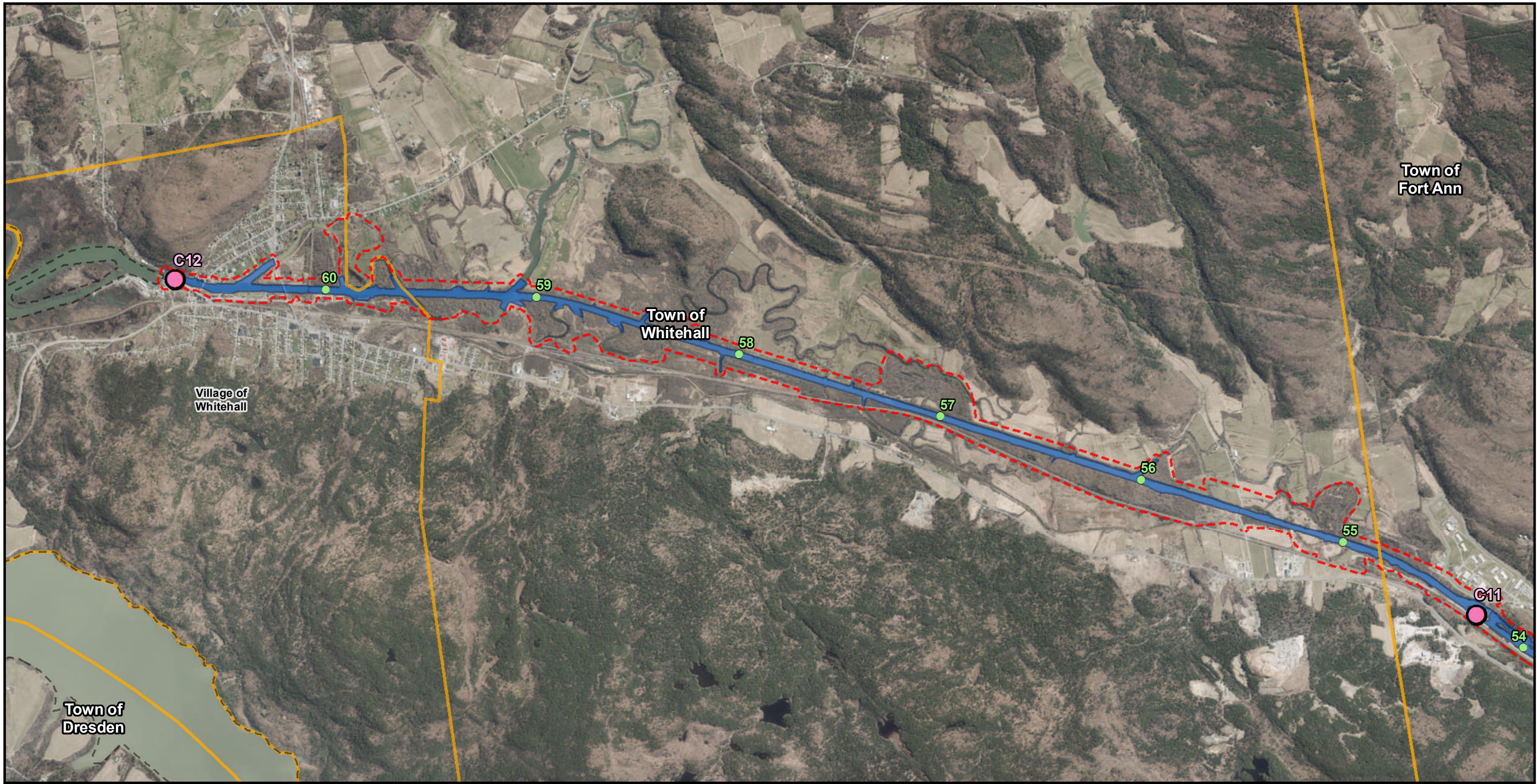


NEW YORK STATE CANAL CORPORATION
Earthen Embankment Integrity Program
SEQR Draft Generic Environmental Impact Statement

APPENDIX C
SITE LOCATION MAPS

March 2021



Legend

- Canal Mileage (Multiple Canal Segments)
- Canal System Lock (Name/Designation)
- ▬ Canal System
- Project Area

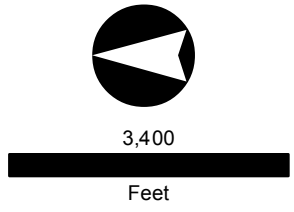


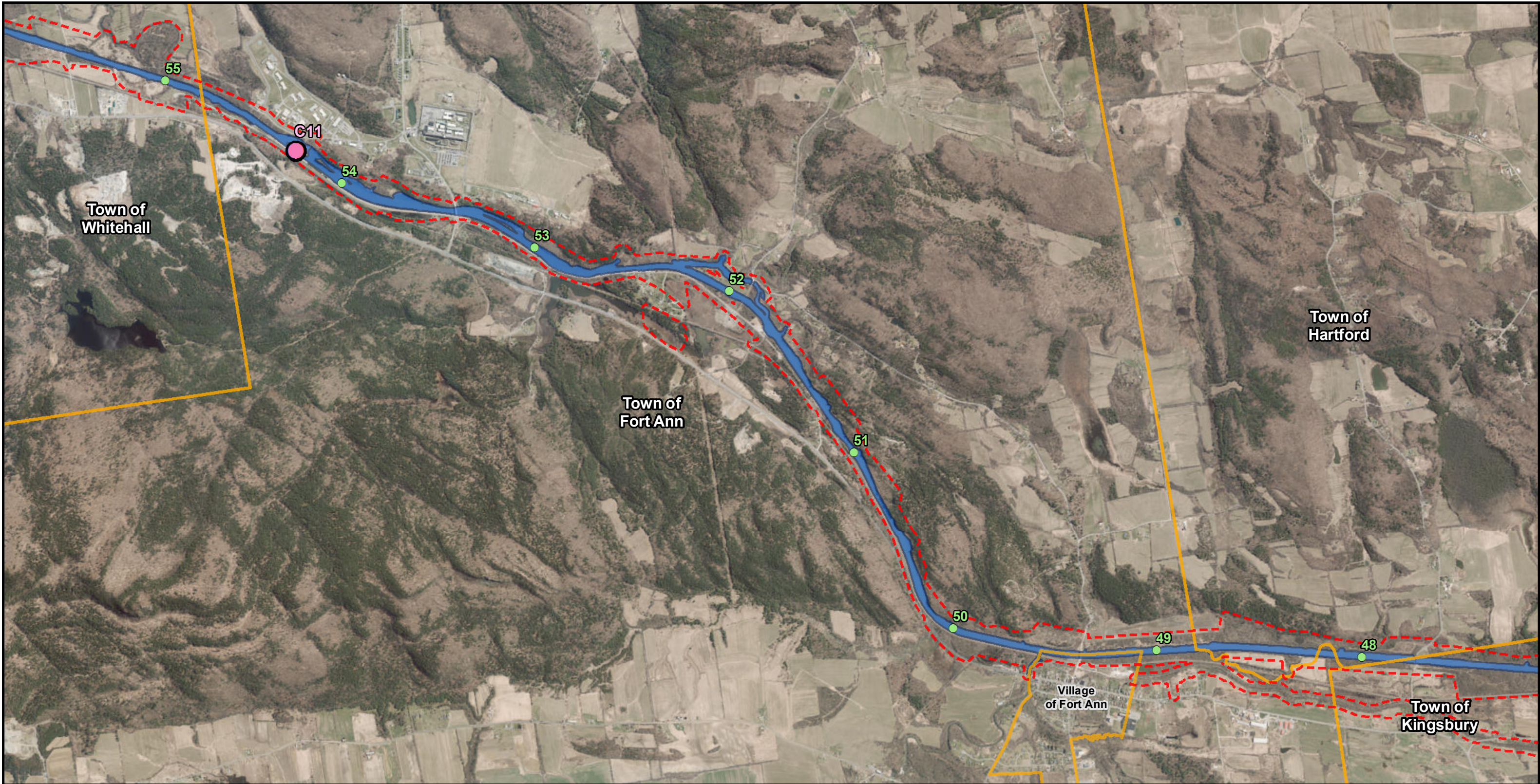
EARTHEN EMBANKMENT INTEGRITY PROGRAM

Figure 1A: Site Location Map

Town and Village of Whitehall

Date: 11/6/2018





Legend

- Canal Mileage (Multiple Canal Segments)
- Canal System Lock (Name/Designation)
- Canal System
- Project Area

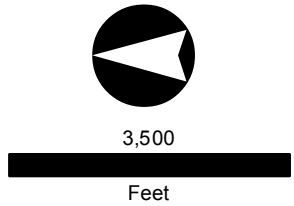


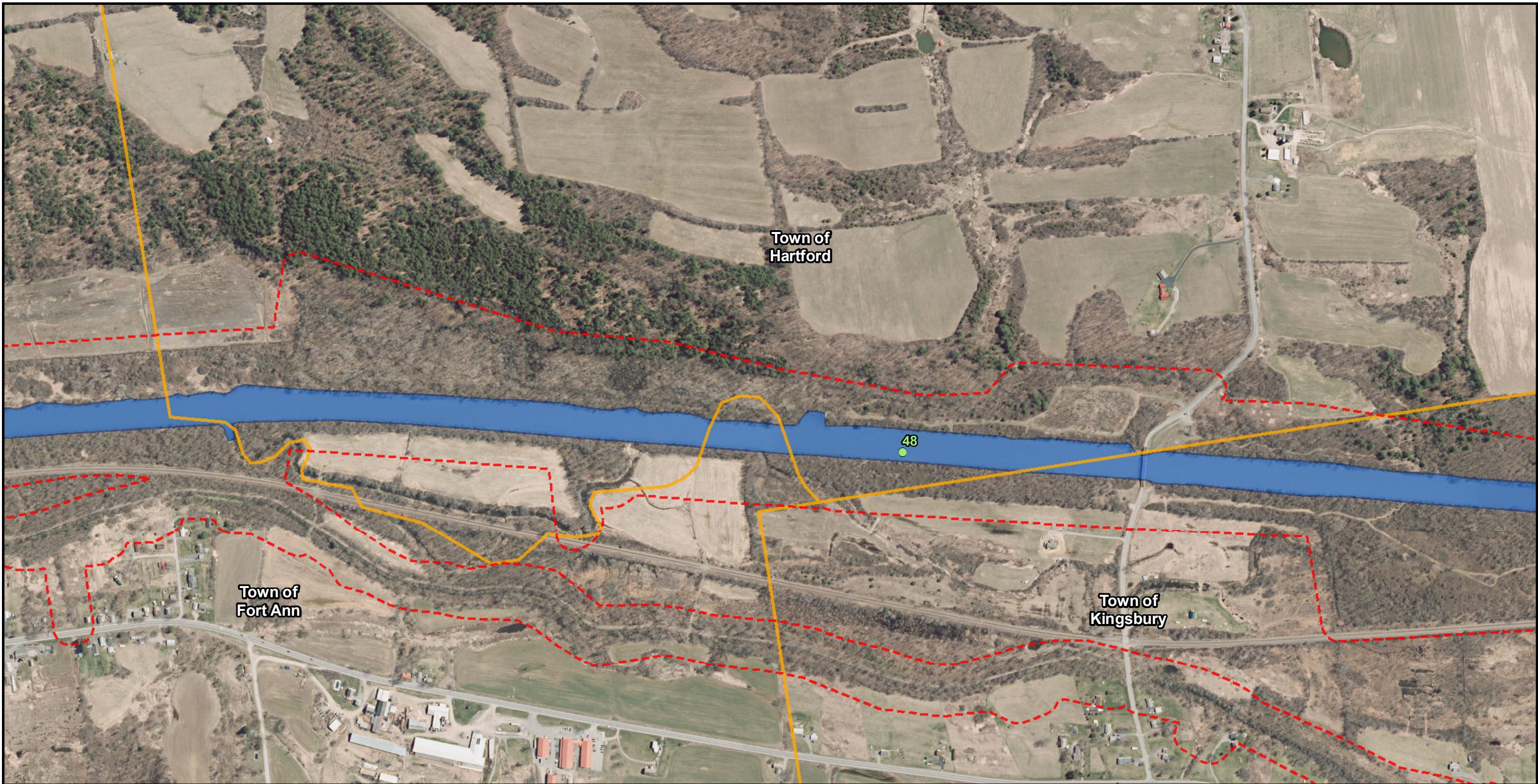
EARTHEN EMBANKMENT INTEGRITY PROGRAM

Figure 2A: Site Location Map

Town and Village of Fort Ann

Date: 11/6/2018





Legend

- Canal Mileage (Multiple Canal Segments)
- Canal System Lock (Name/Designation)
- Canal System
- Project Area

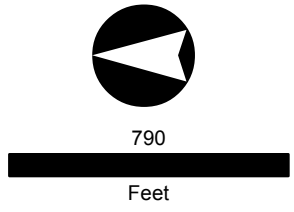


EARTHEN EMBANKMENT INTEGRITY PROGRAM

Figure 3A: Site Location Map

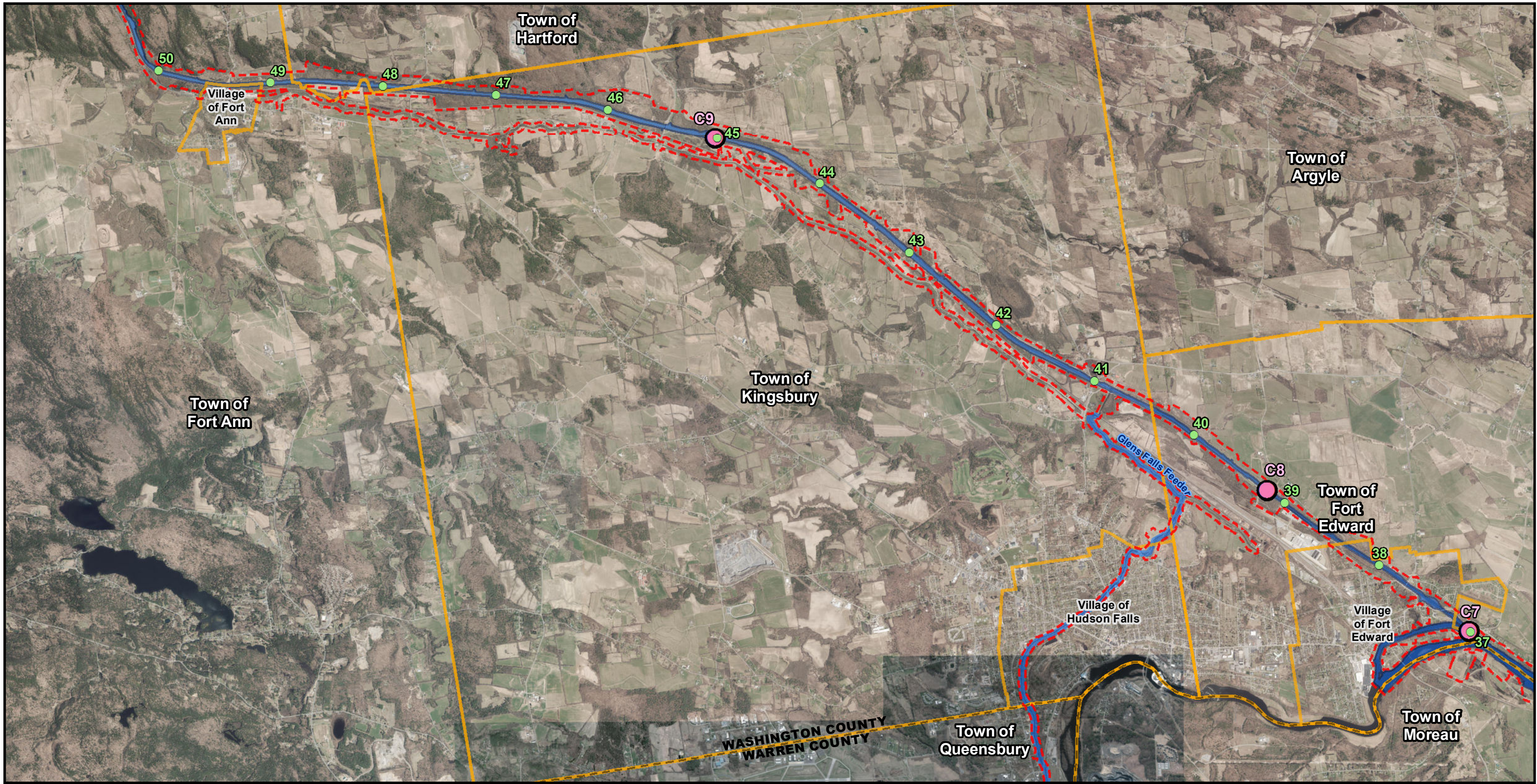
Town of Hartford

Date: 11/6/2018



Canal Corporation





Legend

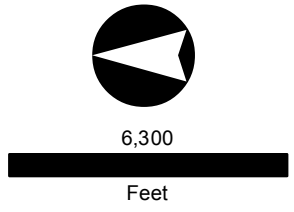
- Canal Mileage (Multiple Canal Segments)
- Canal System Lock (Name/Designation)
- Canal System
- Project Area

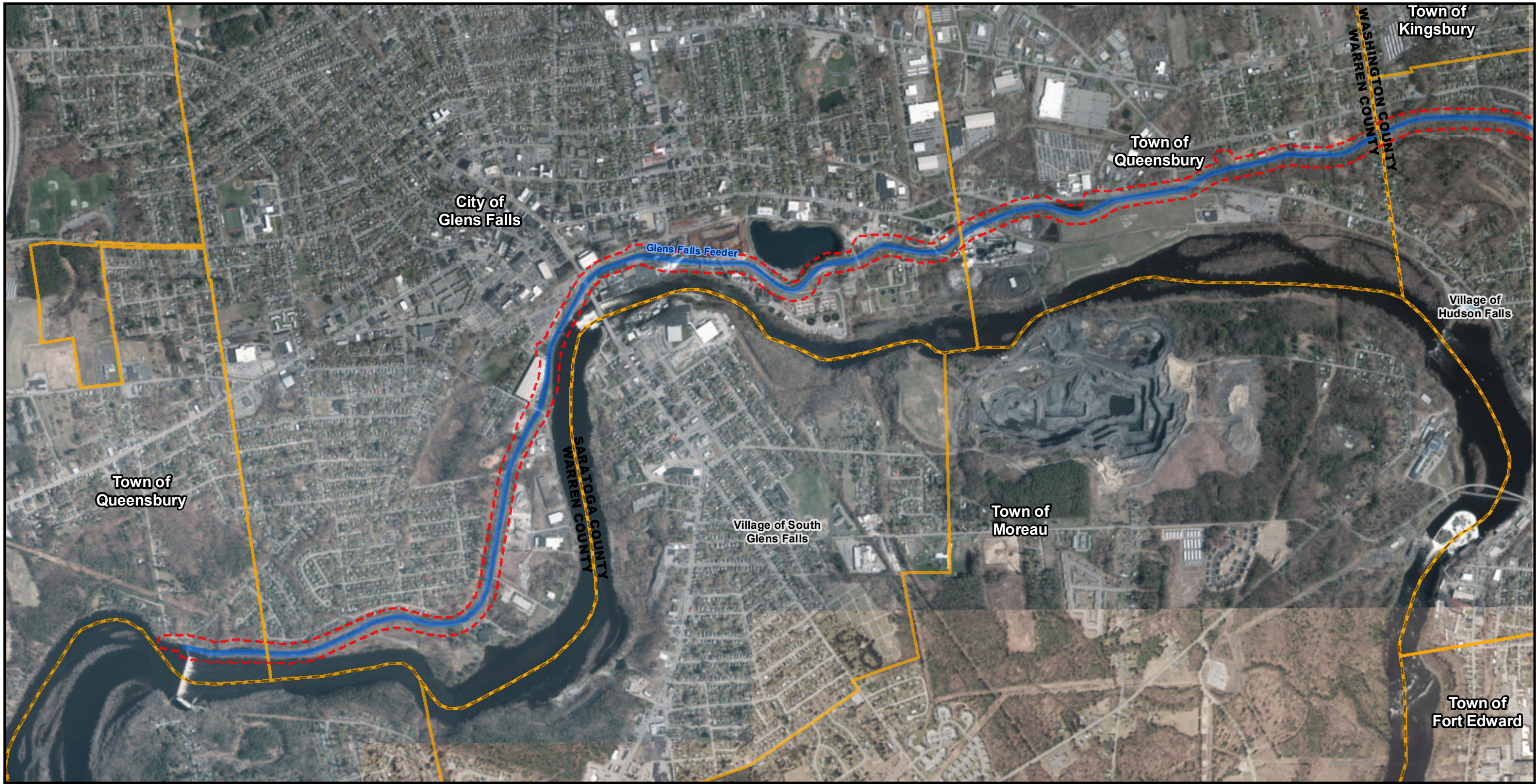


EARTHEN EMBANKMENT INTEGRITY PROGRAM

Figure 4A: Site Location Map
 Town of Kingsbury and Village of Hudson Falls

Date: 11/6/2018





Legend

- Canal Mileage (Multiple Canal Segments)
- Canal System Lock (Name/Designation)
- Canal System
- Project Area

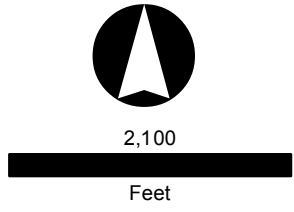


EARTHEN EMBANKMENT INTEGRITY PROGRAM

Figure 5A: Site Location Map

Town of Queensbury

Date: 11/6/2018





Legend

- Canal Mileage (Multiple Canal Segments)
- Canal System Lock (Name/Designation)
- Canal System
- Project Area

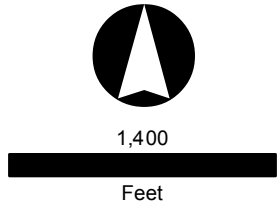


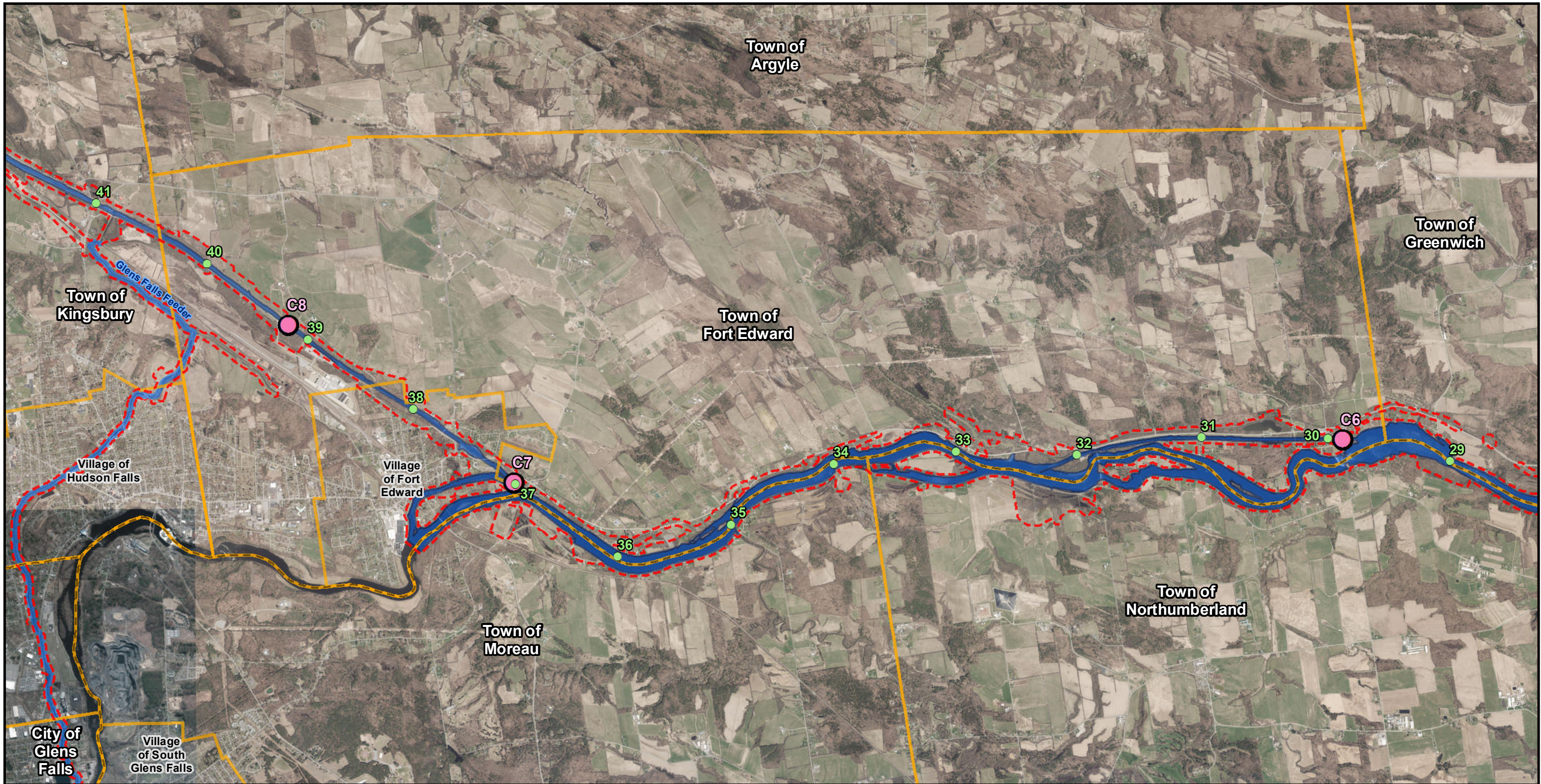
EARTHEN EMBANKMENT INTEGRITY PROGRAM

Figure 6A: Site Location Map

City of Glens Falls

Date: 11/6/2018



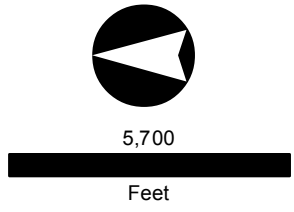


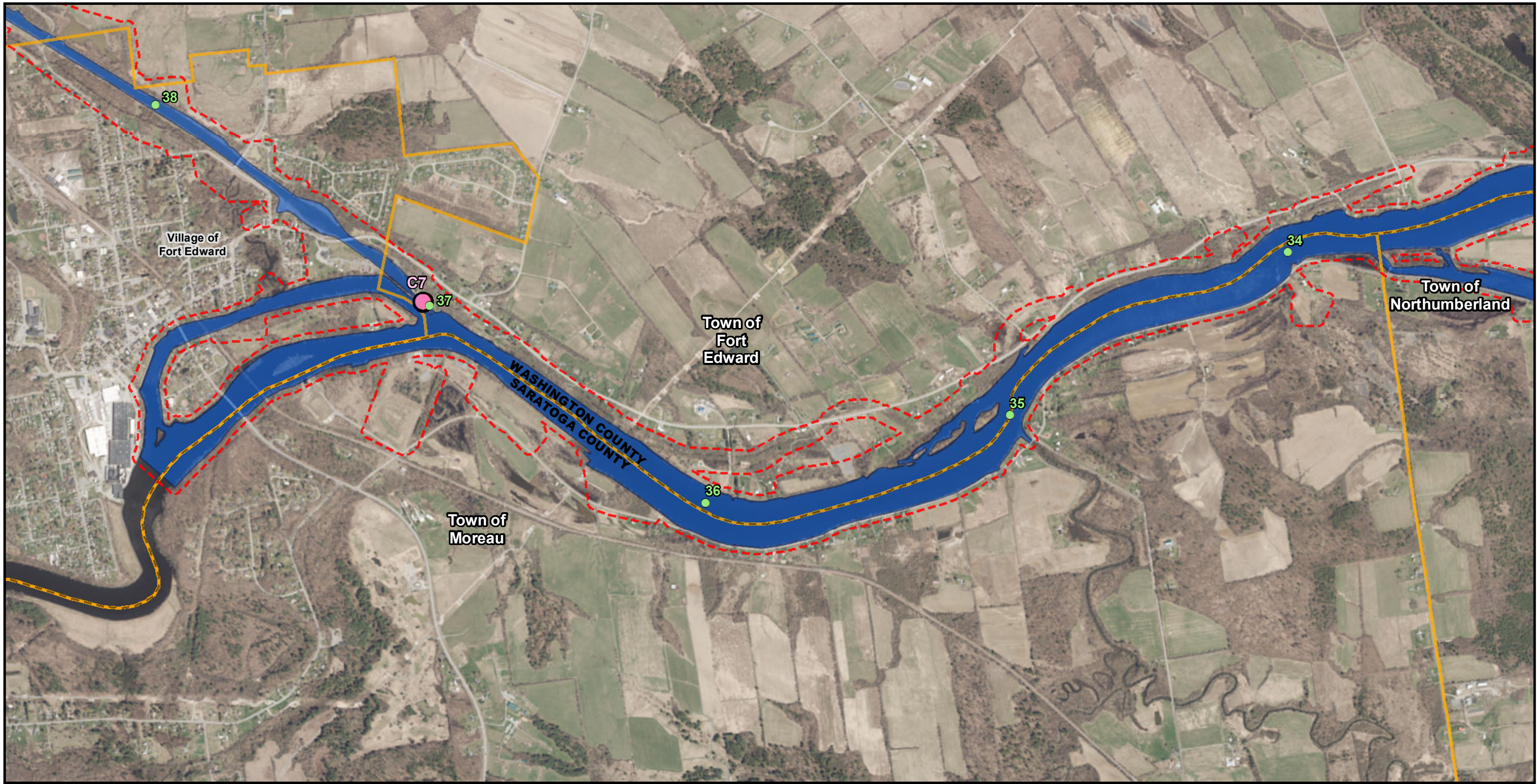
Legend

- Canal Mileage (Multiple Canal Segments)
- Canal System Lock (Name/Designation)
- Canal System
- ▭ Project Area



EARTHEN EMBANKMENT INTEGRITY PROGRAM
Figure 7A: Site Location Map
 Town and Village of Fort Edward
 Date: 11/6/2018





Legend

- Canal Mileage (Multiple Canal Segments)
- Canal System Lock (Name/Designation)
- Canal System
- Project Area

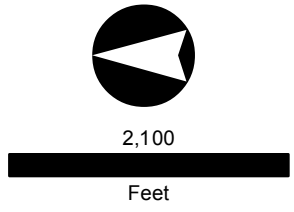


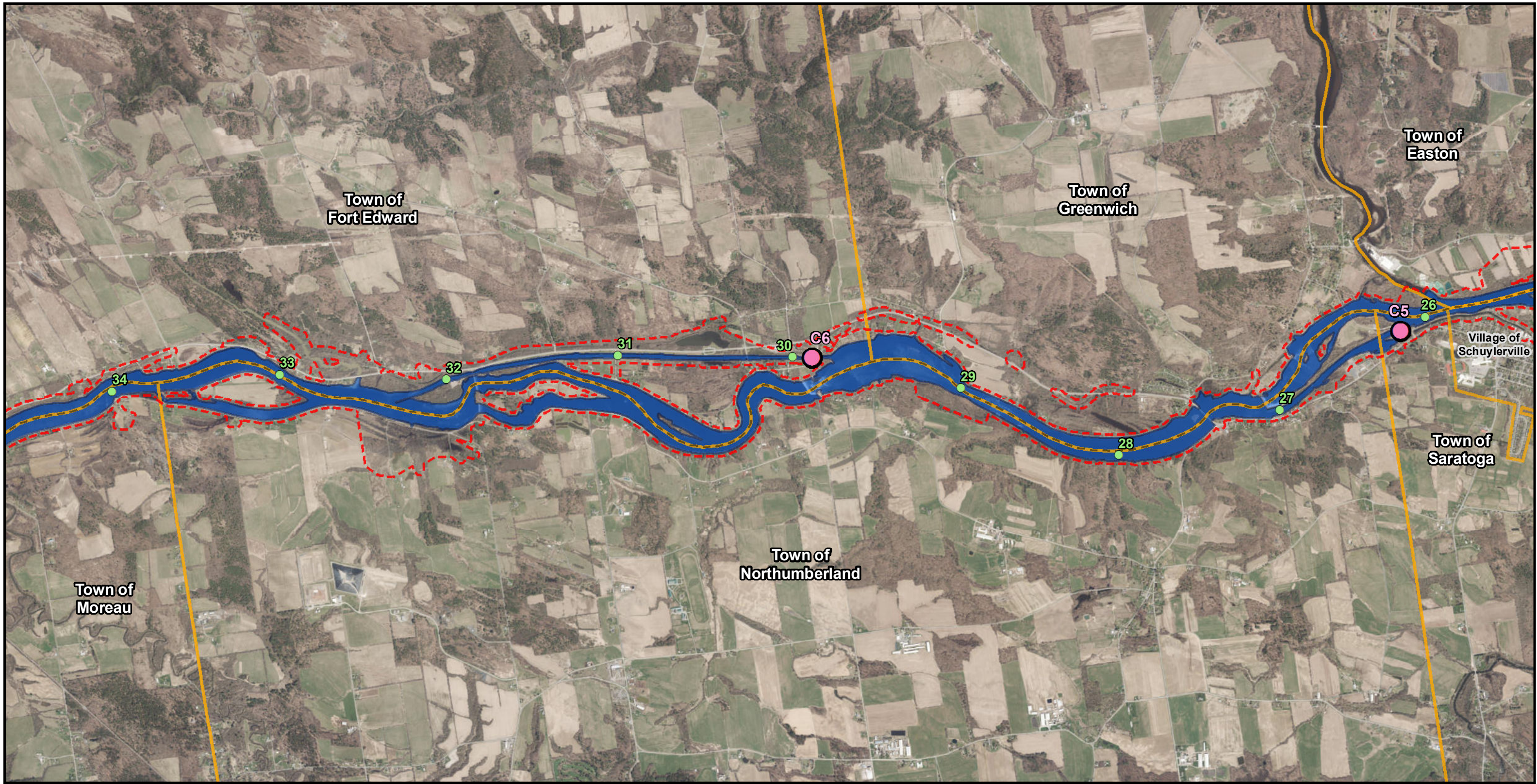
EARTHEN EMBANKMENT INTEGRITY PROGRAM

Figure 8A: Site Location Map

Town of Moreau

Date: 11/6/2018





Legend

- Canal Mileage (Multiple Canal Segments)
- Canal System Lock (Name/Designation)
- Canal System
- Project Area

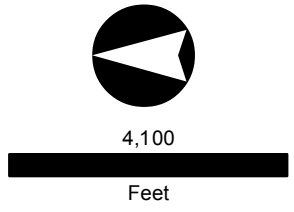


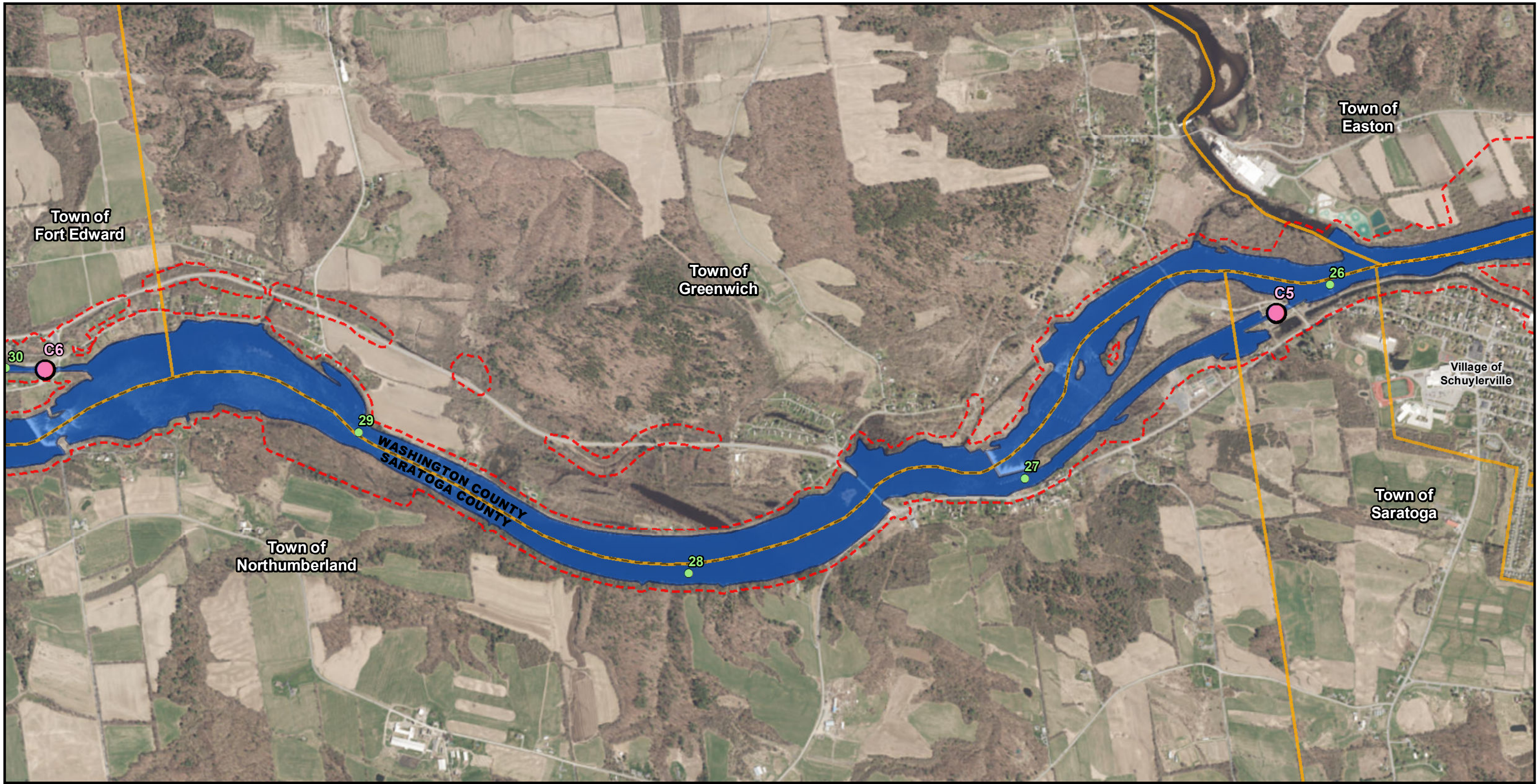
EARTHEN EMBANKMENT INTEGRITY PROGRAM

Figure 9A: Site Location Map

Town of Northumberland

Date: 11/6/2018





Legend

- Canal Mileage (Multiple Canal Segments)
- Canal System Lock (Name/Designation)
- Canal System
- Project Area

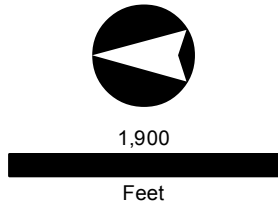


EARTHEN EMBANKMENT INTEGRITY PROGRAM

Figure 10A: Site Location Map

Town of Greenwich

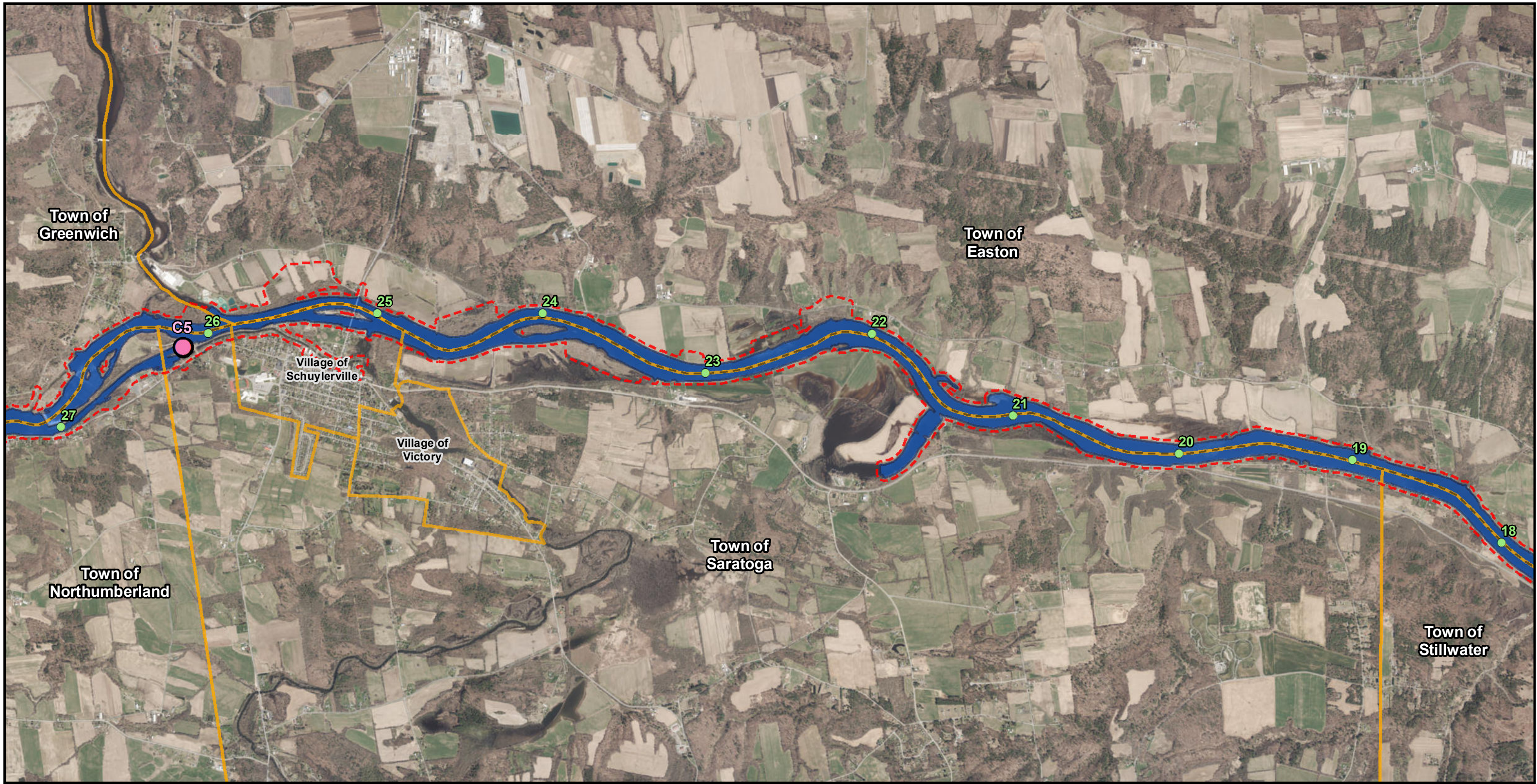
Date: 11/6/2018



Canal Corporation



BERGMANN
ARCHITECTS ENGINEERS PLANNERS



Legend

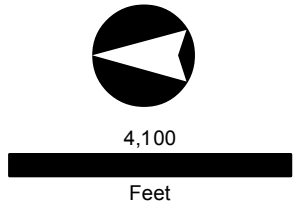
- Canal Mileage (Multiple Canal Segments)
- Canal System Lock (Name/Designation)
- Canal System
- Project Area

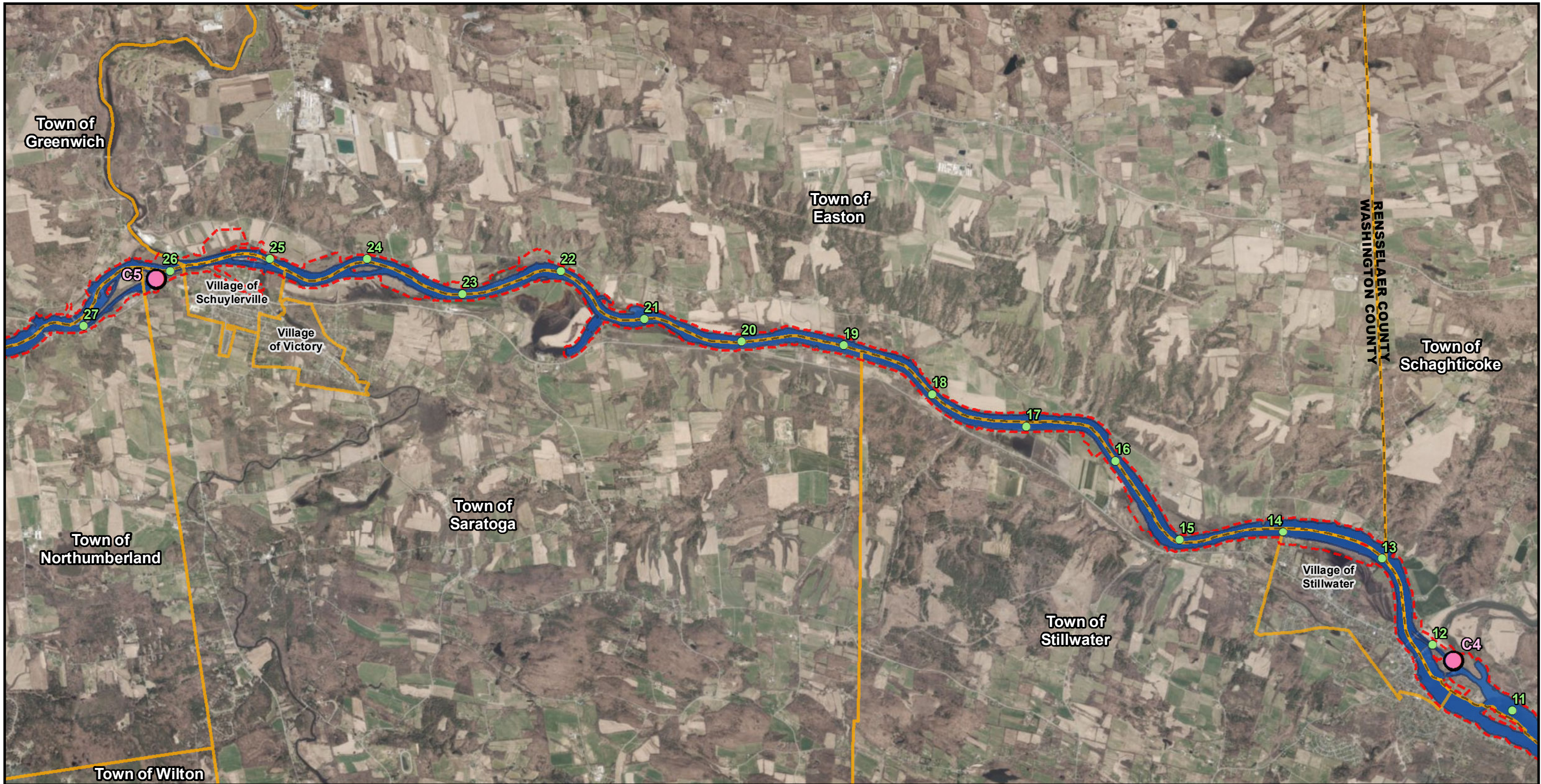


EARTHEN EMBANKMENT INTEGRITY PROGRAM

Figure 11A: Site Location Map
 Town of Saratoga and Village of Schuylerville

Date: 11/6/2018





Legend

- Canal Mileage (Multiple Canal Segments)
- Canal System Lock (Name/Designation)
- Canal System
- Project Area

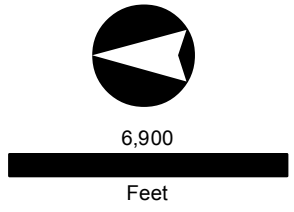


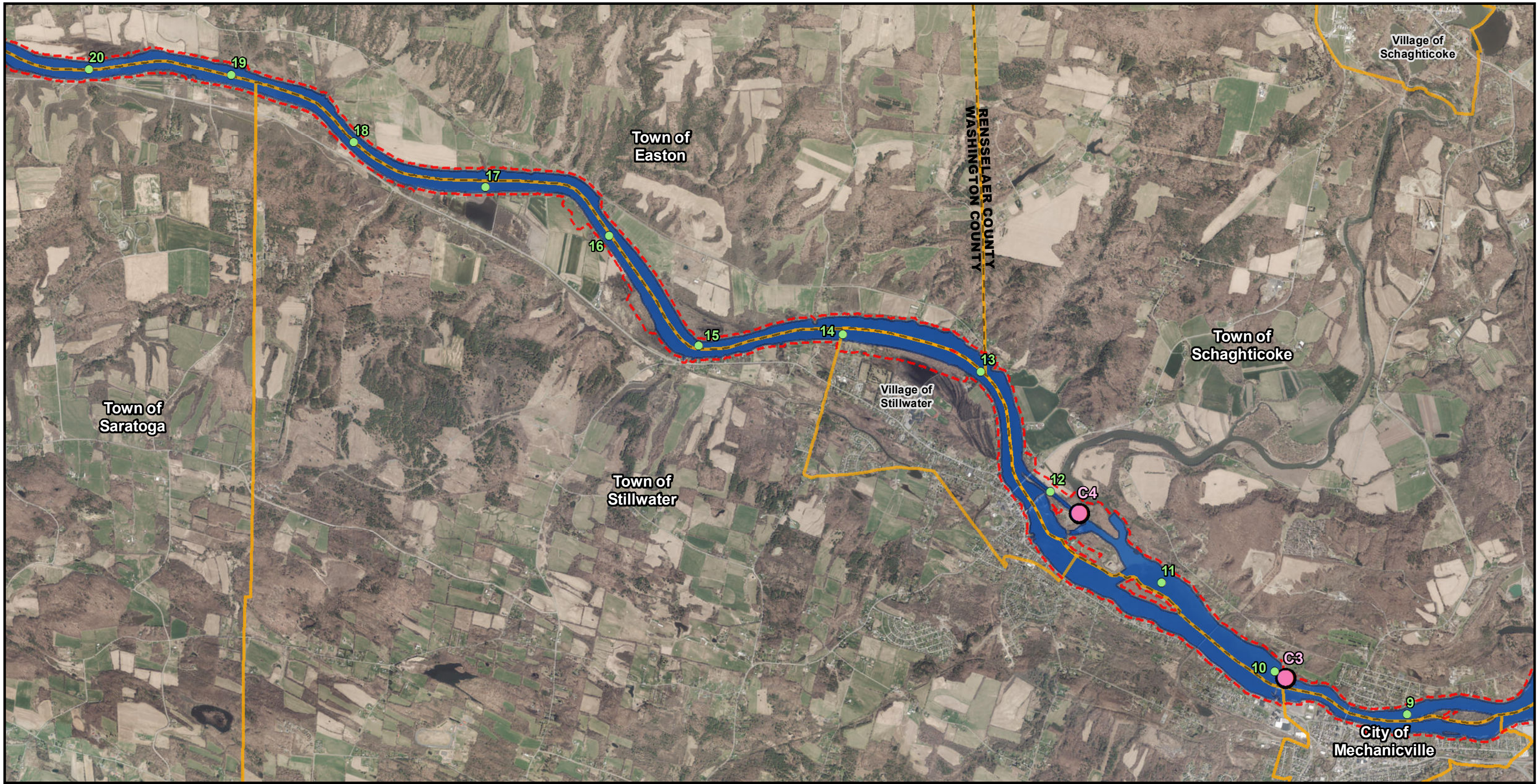
EARTHEN EMBANKMENT INTEGRITY PROGRAM

Figure 12A: Site Location Map

Town of Easton

Date: 11/6/2018





Legend

- Canal Mileage (Multiple Canal Segments)
- Canal System Lock (Name/Designation)
- Canal System
- Project Area

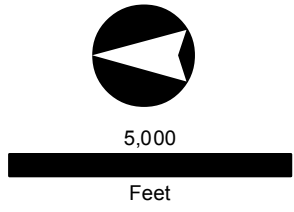


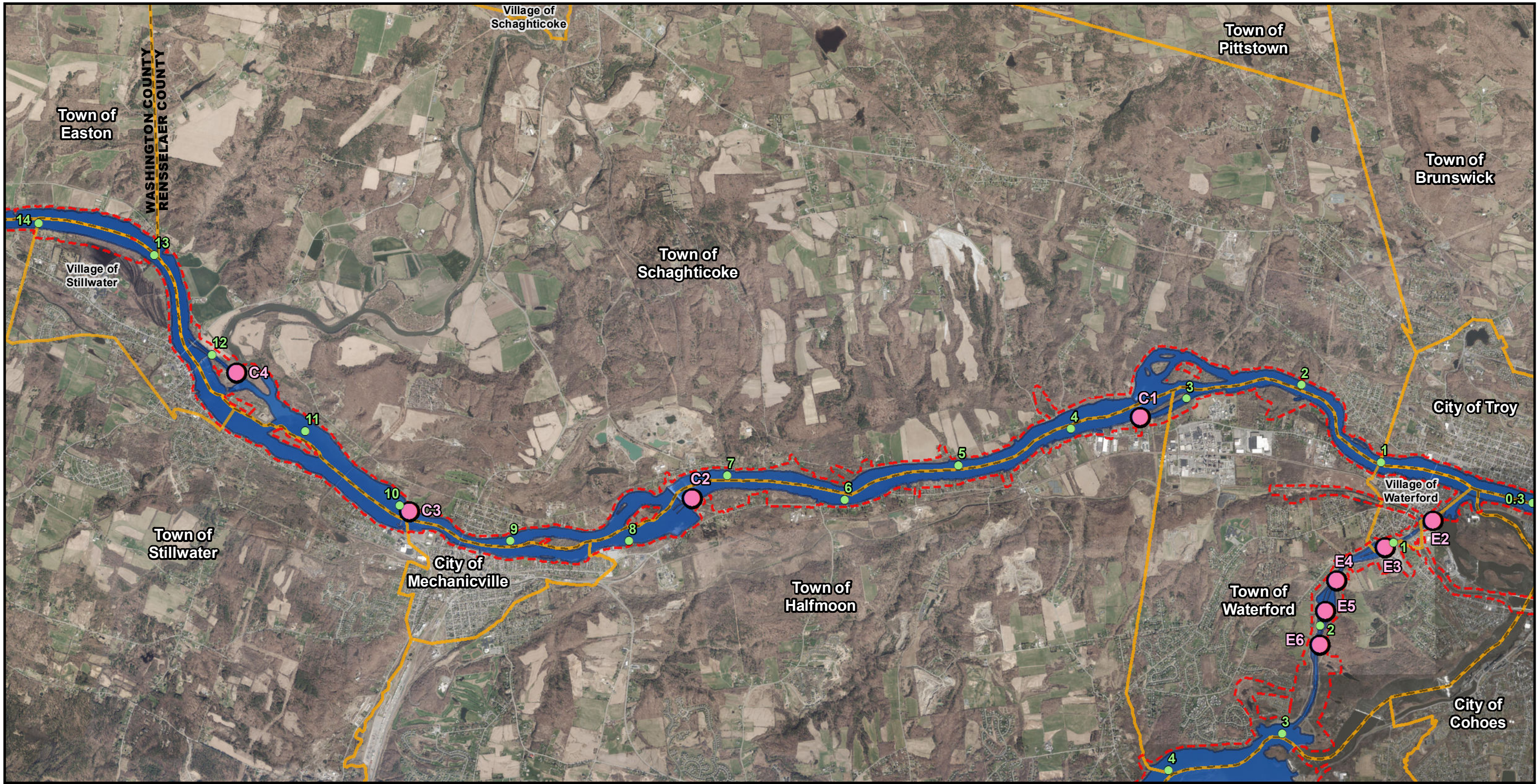
EARTHEN EMBANKMENT INTEGRITY PROGRAM

Figure 13A: Site Location Map

Town and Village of Stillwater

Date: 11/6/2018





Legend

- Canal Mileage (Multiple Canal Segments)
- Canal System Lock (Name/Designation)
- Canal System
- Project Area

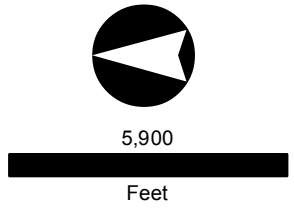


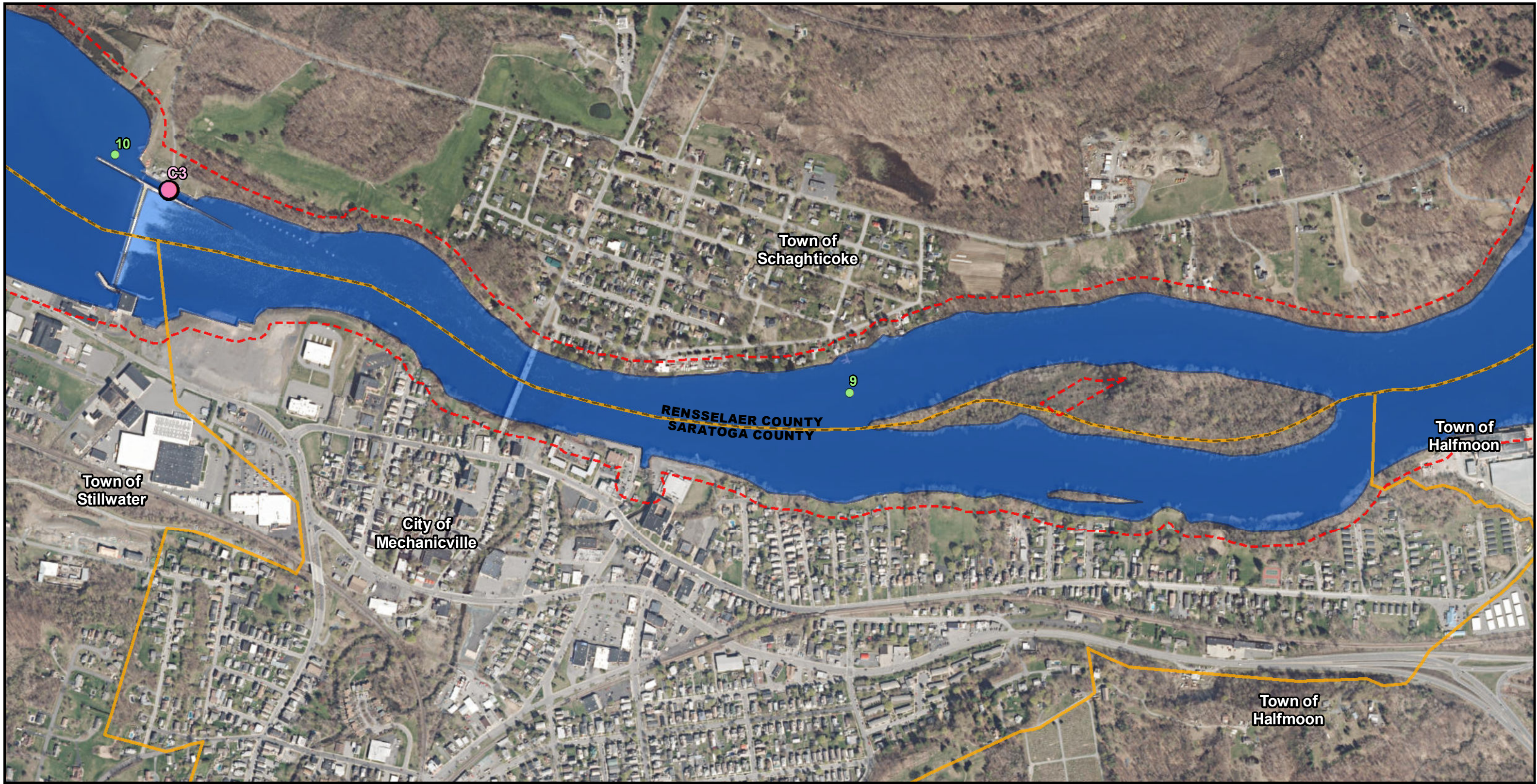
EARTHEN EMBANKMENT INTEGRITY PROGRAM

Figure 14A: Site Location Map

Town of Schaghticoke

Date: 11/6/2018





Legend

- Canal Mileage (Multiple Canal Segments)
- Canal System Lock (Name/Designation)
- Canal System
- Project Area

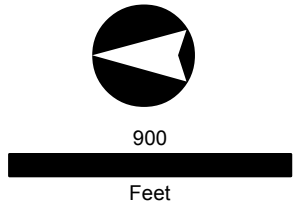


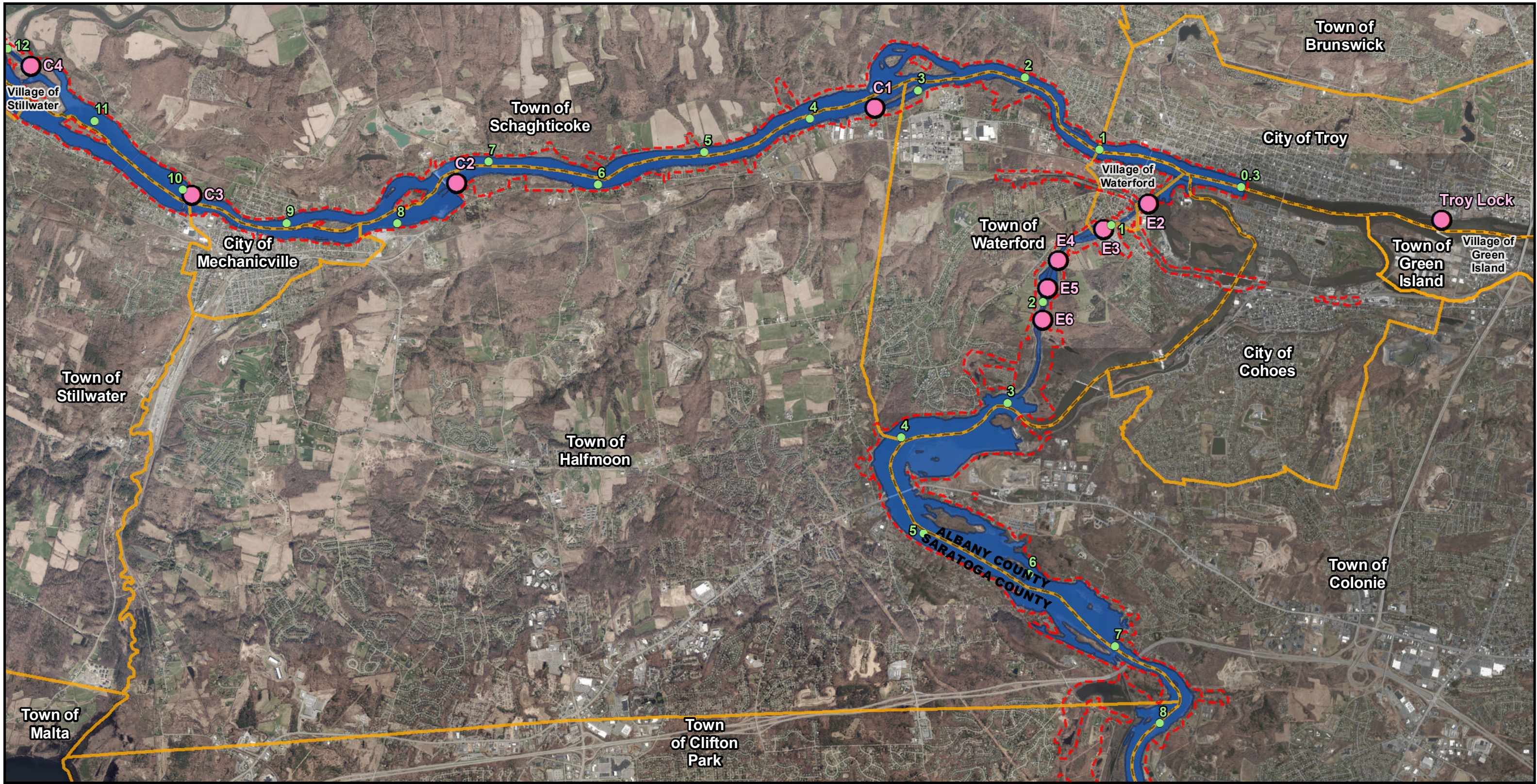
EARTHEN EMBANKMENT INTEGRITY PROGRAM

Figure 15A: Site Location Map

City of Mechanicville

Date: 11/6/2018





Legend

- Canal Mileage (Multiple Canal Segments)
- Canal System Lock (Name/Designation)
- Canal System
- Project Area

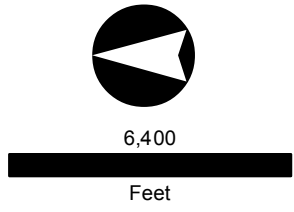


EARTHEN EMBANKMENT INTEGRITY PROGRAM

Figure 16A: Site Location Map

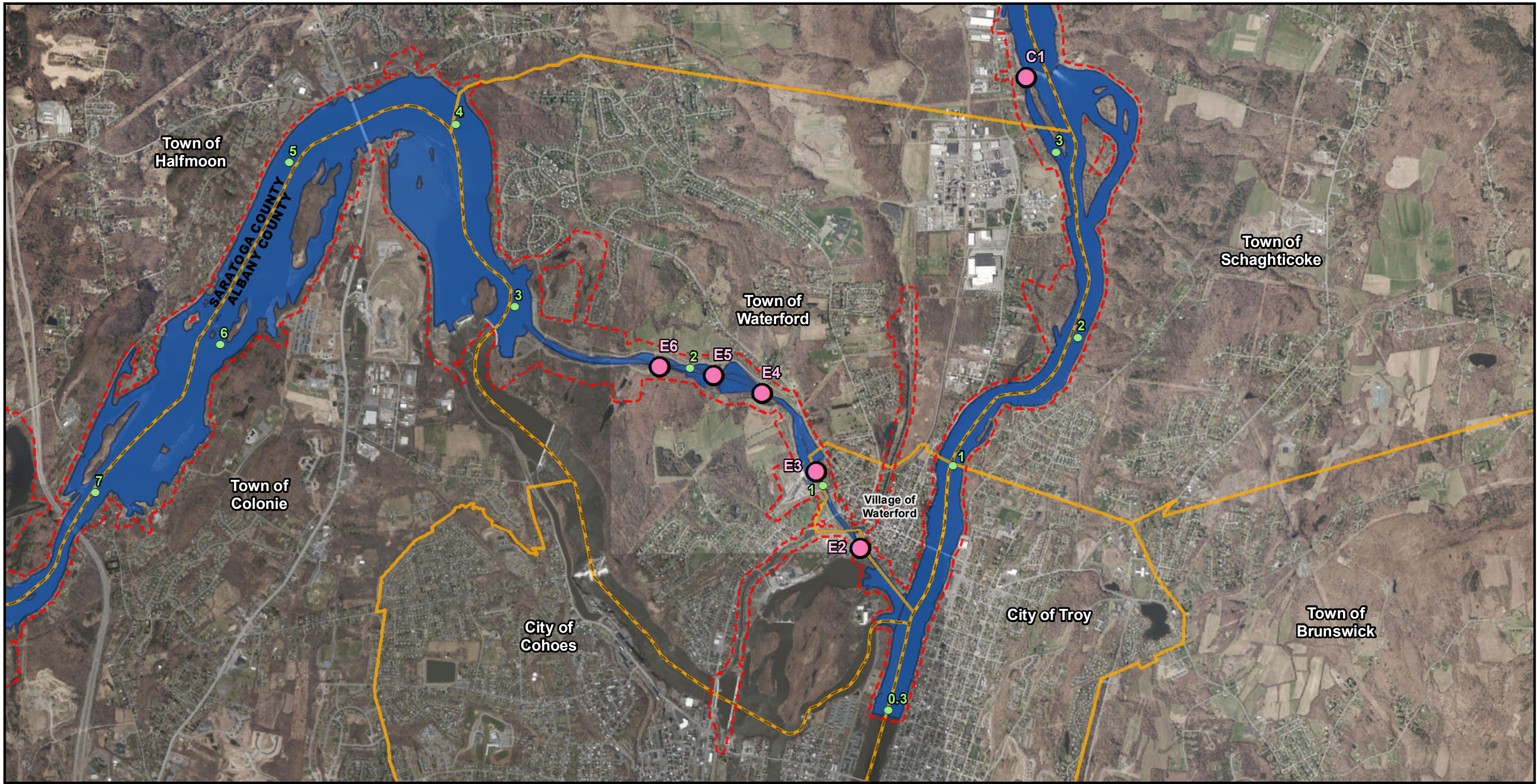
Town of Halfmoon

Date: 11/6/2018



Canal Corporation





Legend

- Canal Mileage (Multiple Canal Segments)
- Canal System Lock (Name/Designation)
- Canal System
- Project Area

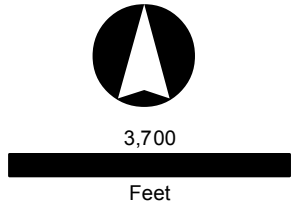


EARTHEN EMBANKMENT INTEGRITY PROGRAM

Figure 17A: Site Location Map

Town and Village of Waterford

Date: 11/6/2018





Legend

- Canal Mileage (Multiple Canal Segments)
- Canal System Lock (Name/Designation)
- Canal System
- Project Area

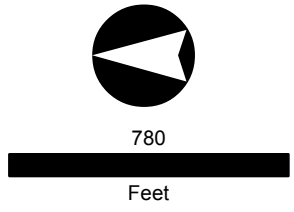


EARTHEN EMBANKMENT INTEGRITY PROGRAM

Figure 18A: Site Location Map

City of Troy

Date: 11/6/2018





Legend

- Canal Mileage (Multiple Canal Segments)
- Canal System Lock (Name/Designation)
- Canal System
- Project Area

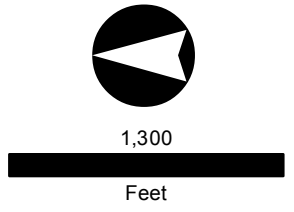


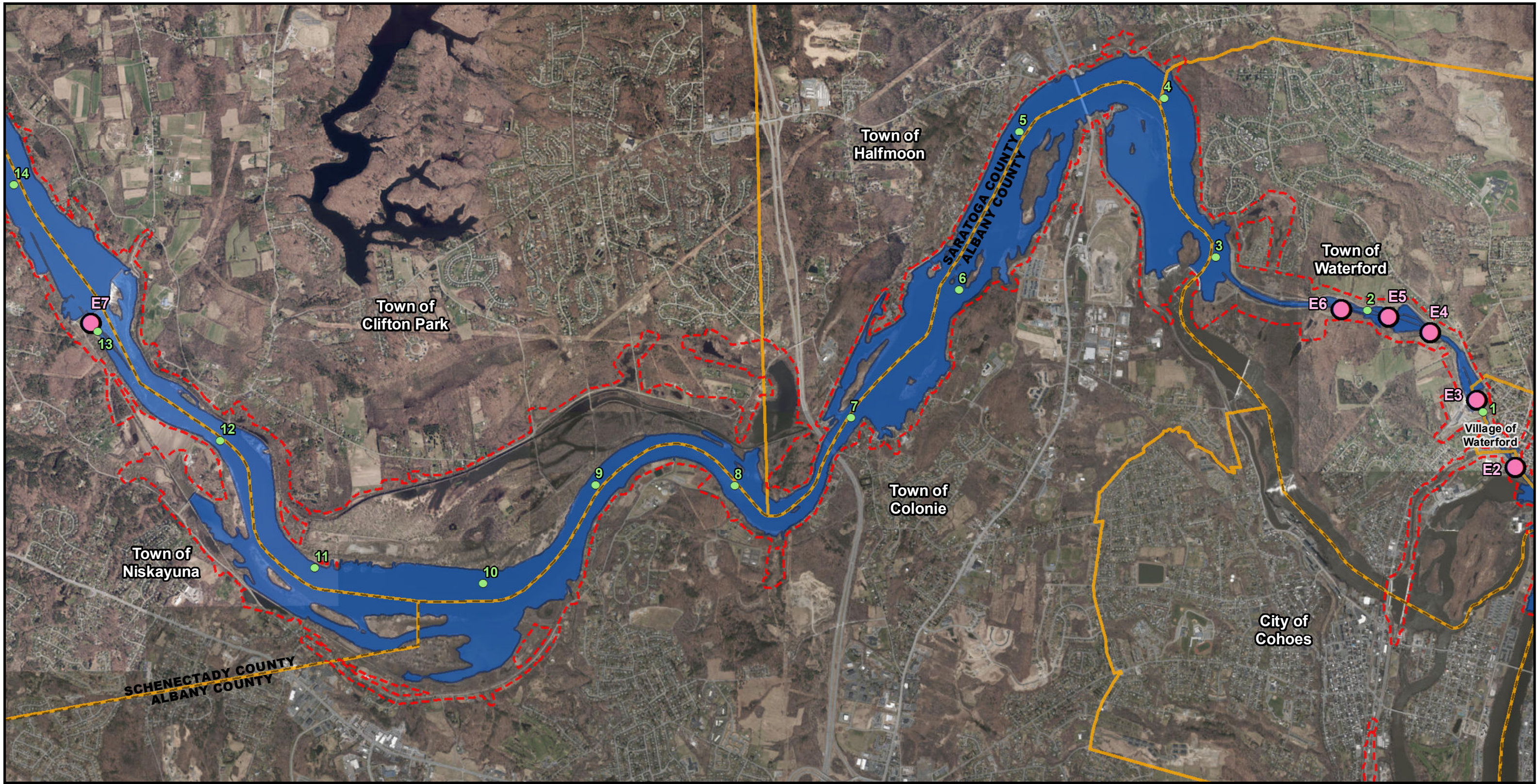
EARTHEN EMBANKMENT INTEGRITY PROGRAM

Figure 19A: Site Location Map

City of Cohoes

Date: 11/6/2018





Legend

- Canal Mileage (Multiple Canal Segments)
- Canal System Lock (Name/Designation)
- Canal System
- Project Area

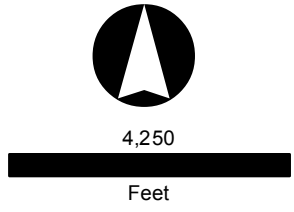


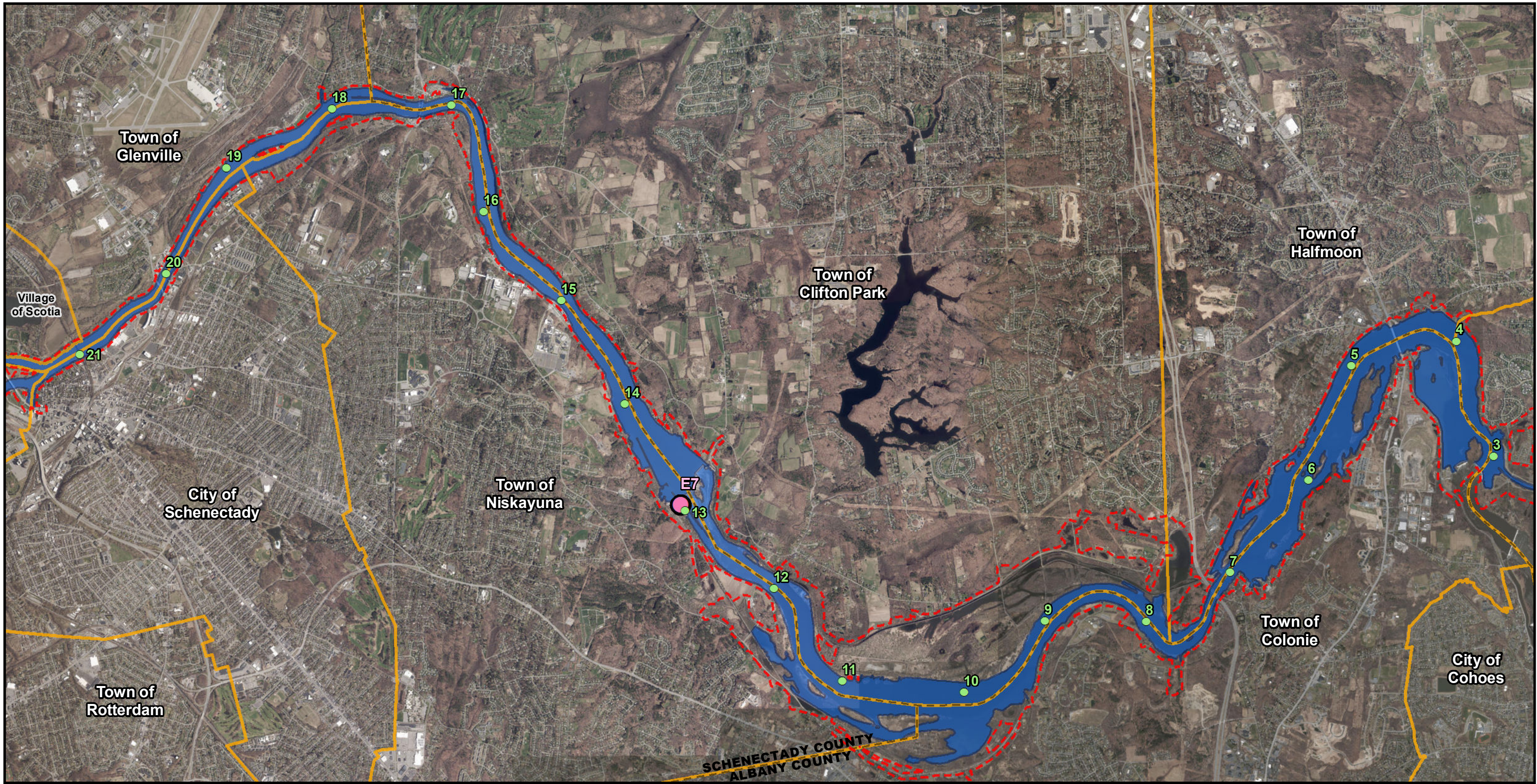
EARTHEN EMBANKMENT INTEGRITY PROGRAM

Figure 20A: Site Location Map

Town of Colonie

Date: 11/6/2018





Legend

- Canal Mileage (Multiple Canal Segments)
- Canal System Lock (Name/Designation)
- Canal System
- Project Area

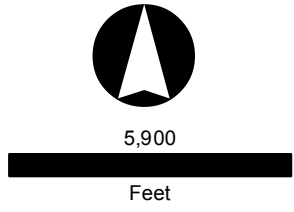


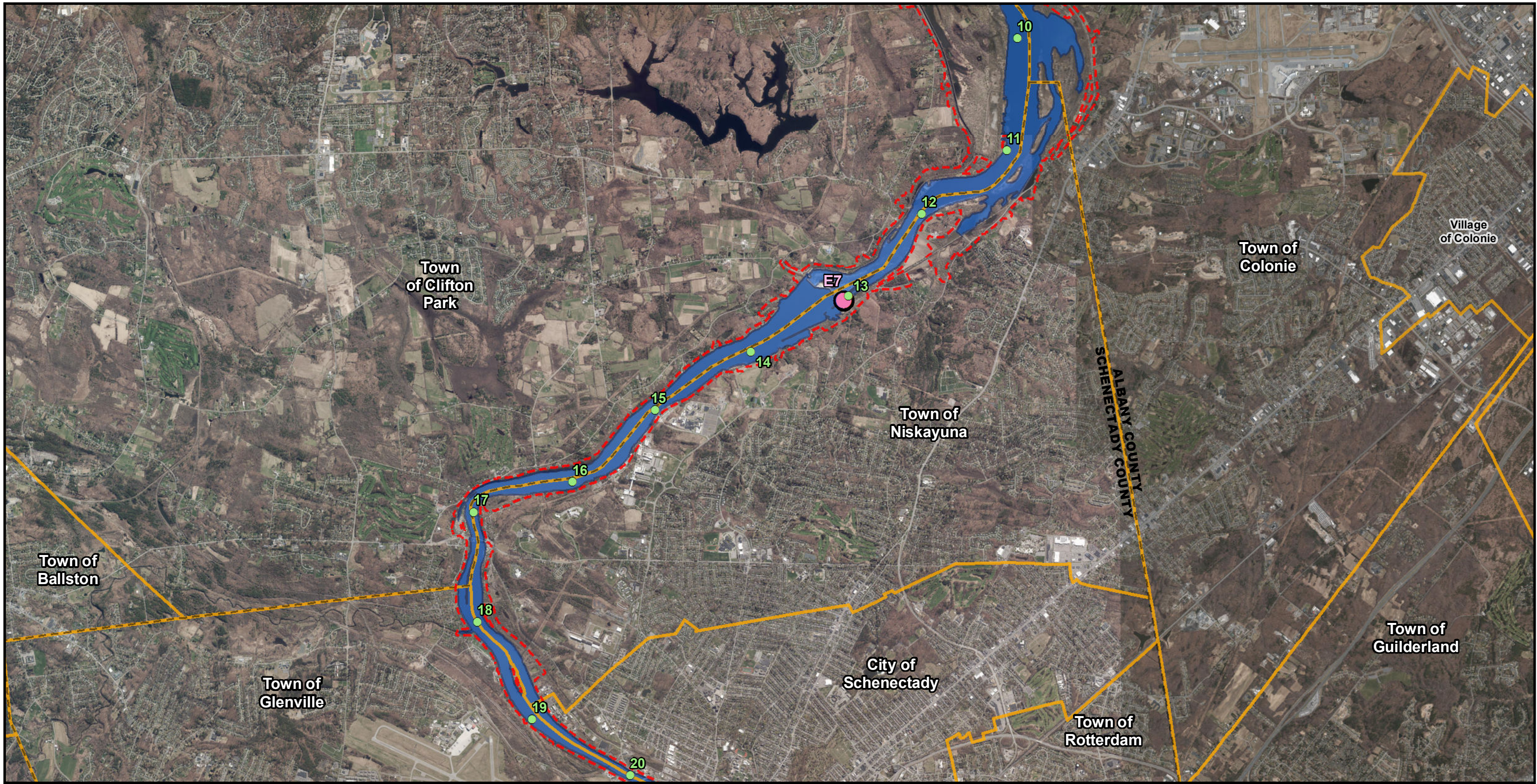
EARTHEN EMBANKMENT INTEGRITY PROGRAM

Figure 21A: Site Location Map

Town of Clifton Park

Date: 11/6/2018





Legend

- Canal Mileage (Multiple Canal Segments)
- Canal System Lock (Name/Designation)
- Canal System
- Project Area

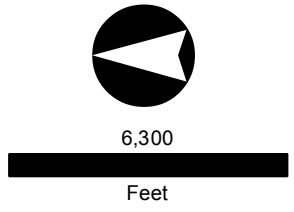


EARTHEN EMBANKMENT INTEGRITY PROGRAM

Figure 22A: Site Location Map

Town of Niskayuna

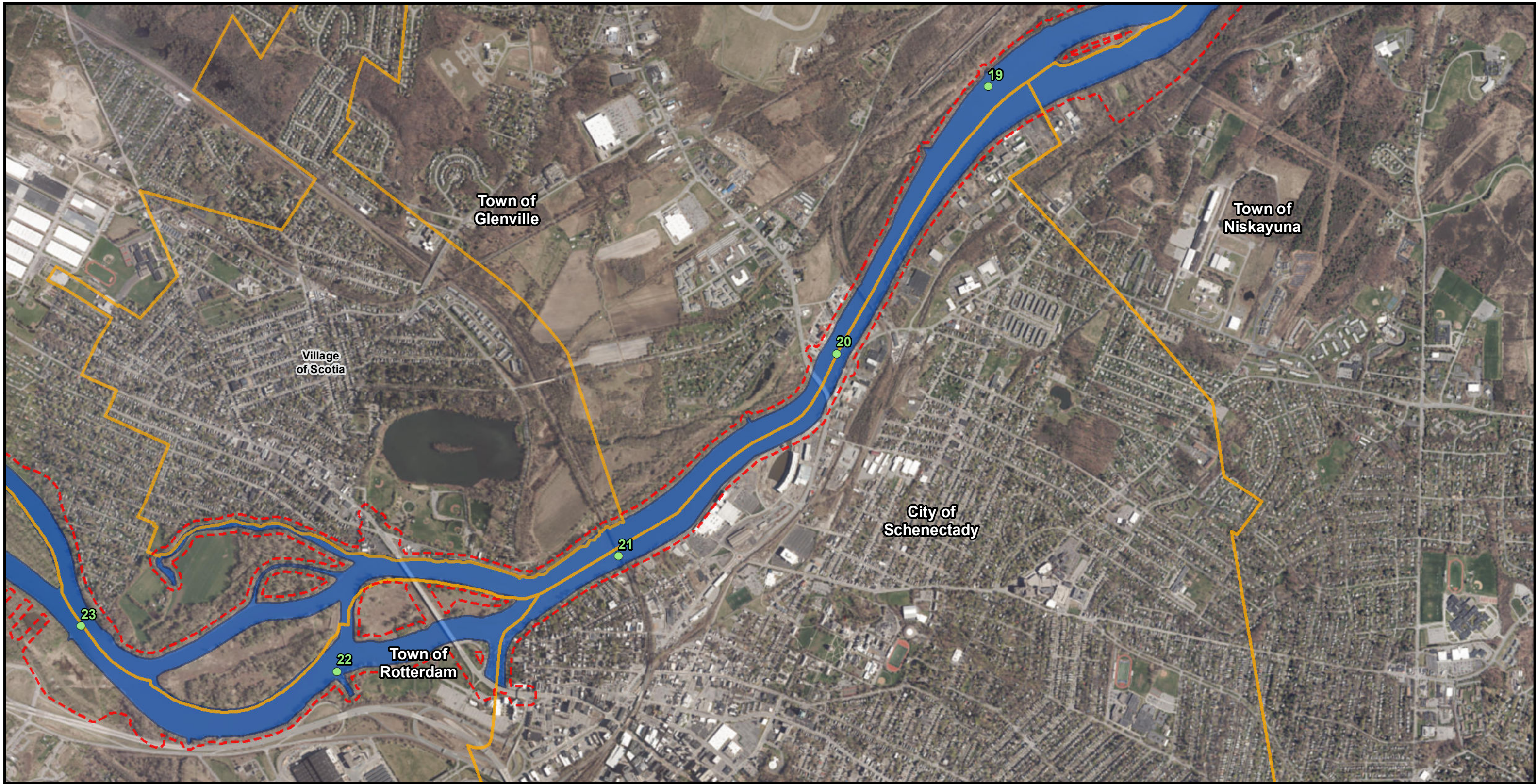
Date: 11/6/2018



Canal Corporation



BERGMANN
ARCHITECTS ENGINEERS PLANNERS



Legend

- Canal Mileage (Multiple Canal Segments)
- Canal System Lock (Name/Designation)
- Canal System
- Project Area

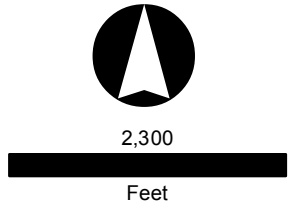


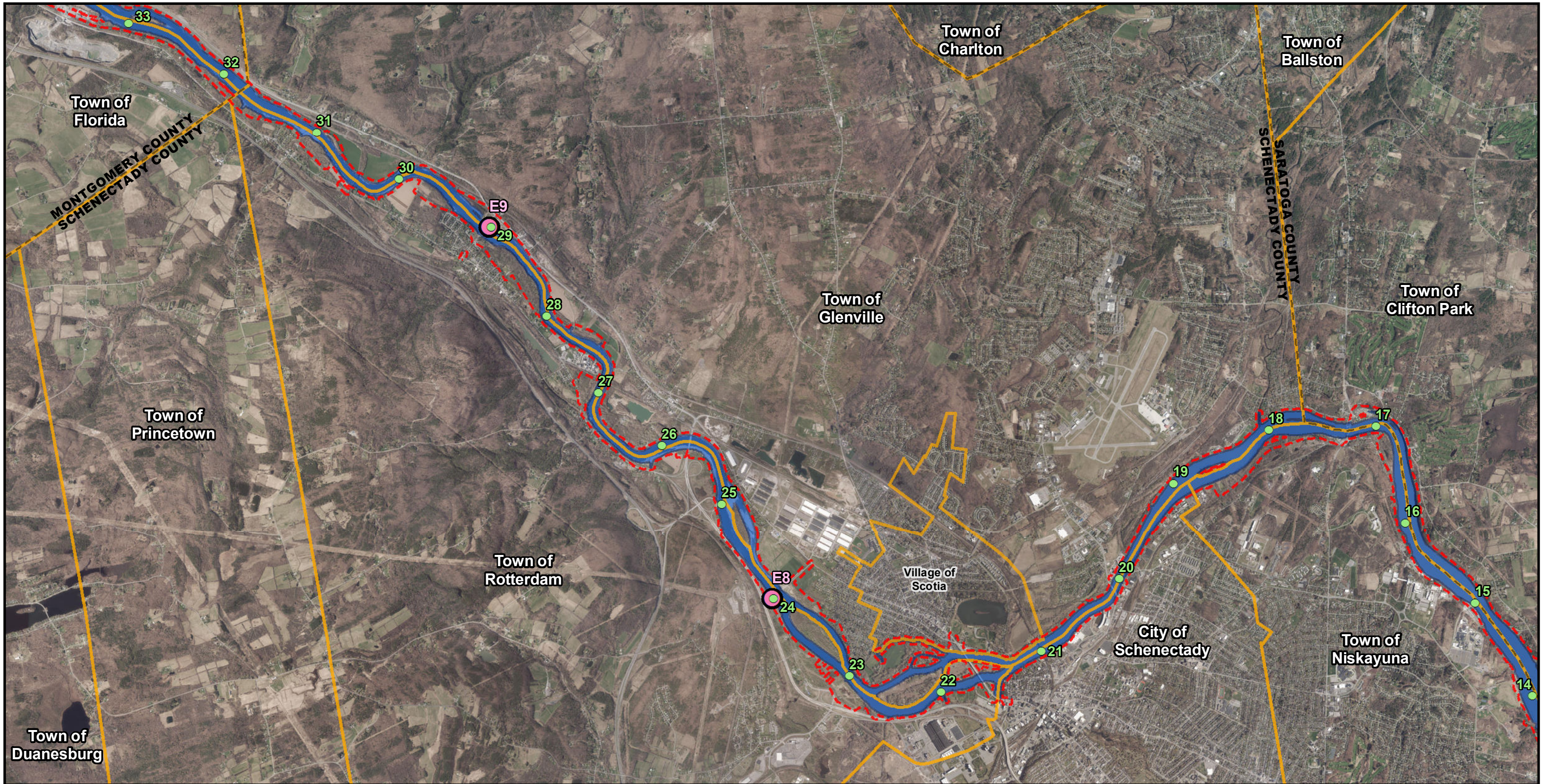
EARTHEN EMBANKMENT INTEGRITY PROGRAM

Figure 23A: Site Location Map

City of Schenectady

Date: 11/6/2018





Legend

- Canal Mileage (Multiple Canal Segments)
- Canal System Lock (Name/Designation)
- Canal System
- Project Area

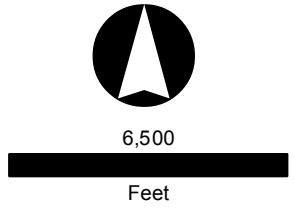


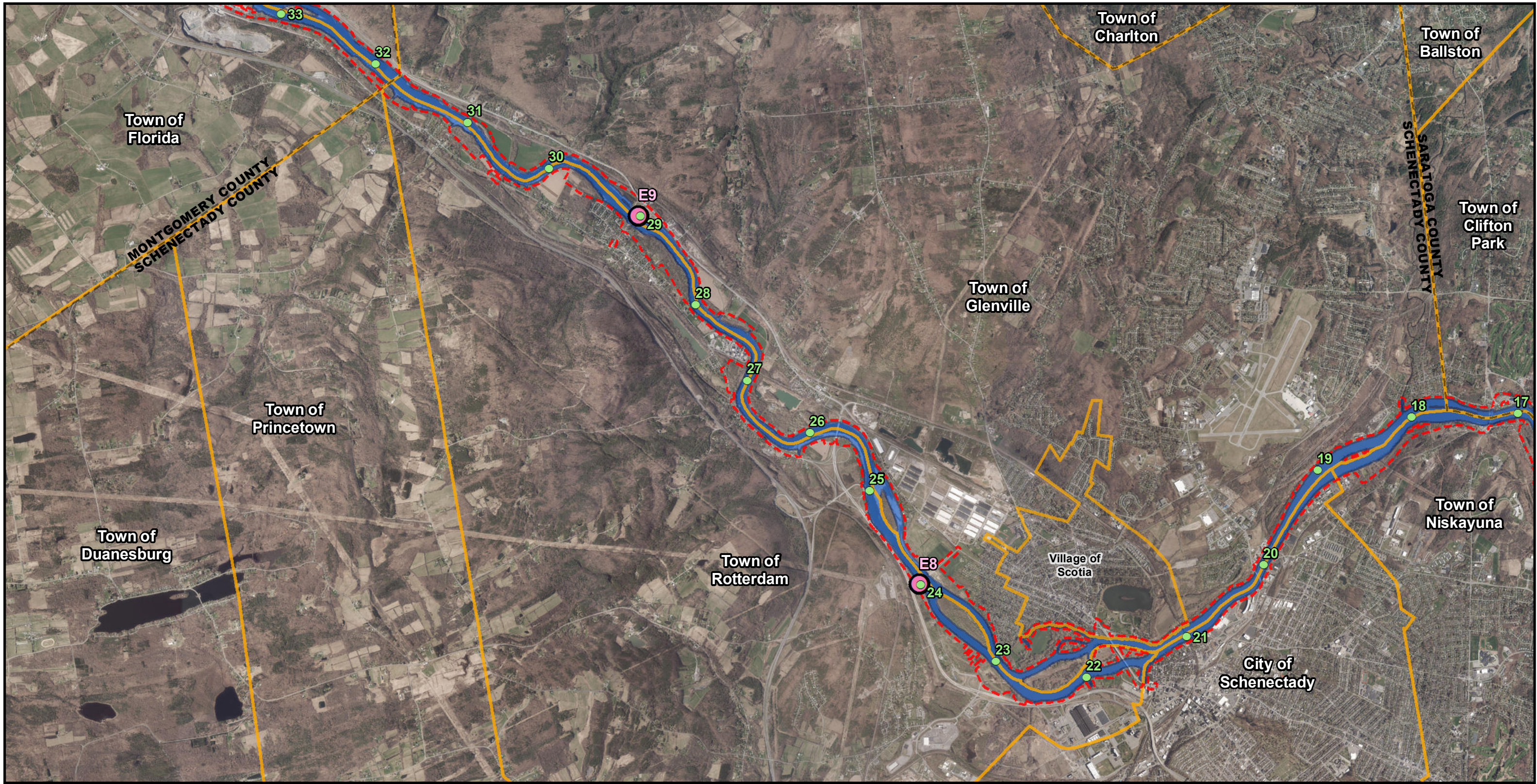
EARTHEN EMBANKMENT INTEGRITY PROGRAM

Figure 24A: Site Location Map

Town of Glenville and Village of Scotia

Date: 11/6/2018





Legend

- Canal Mileage (Multiple Canal Segments)
- Canal System Lock (Name/Designation)
- Canal System
- Project Area

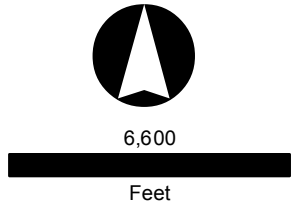


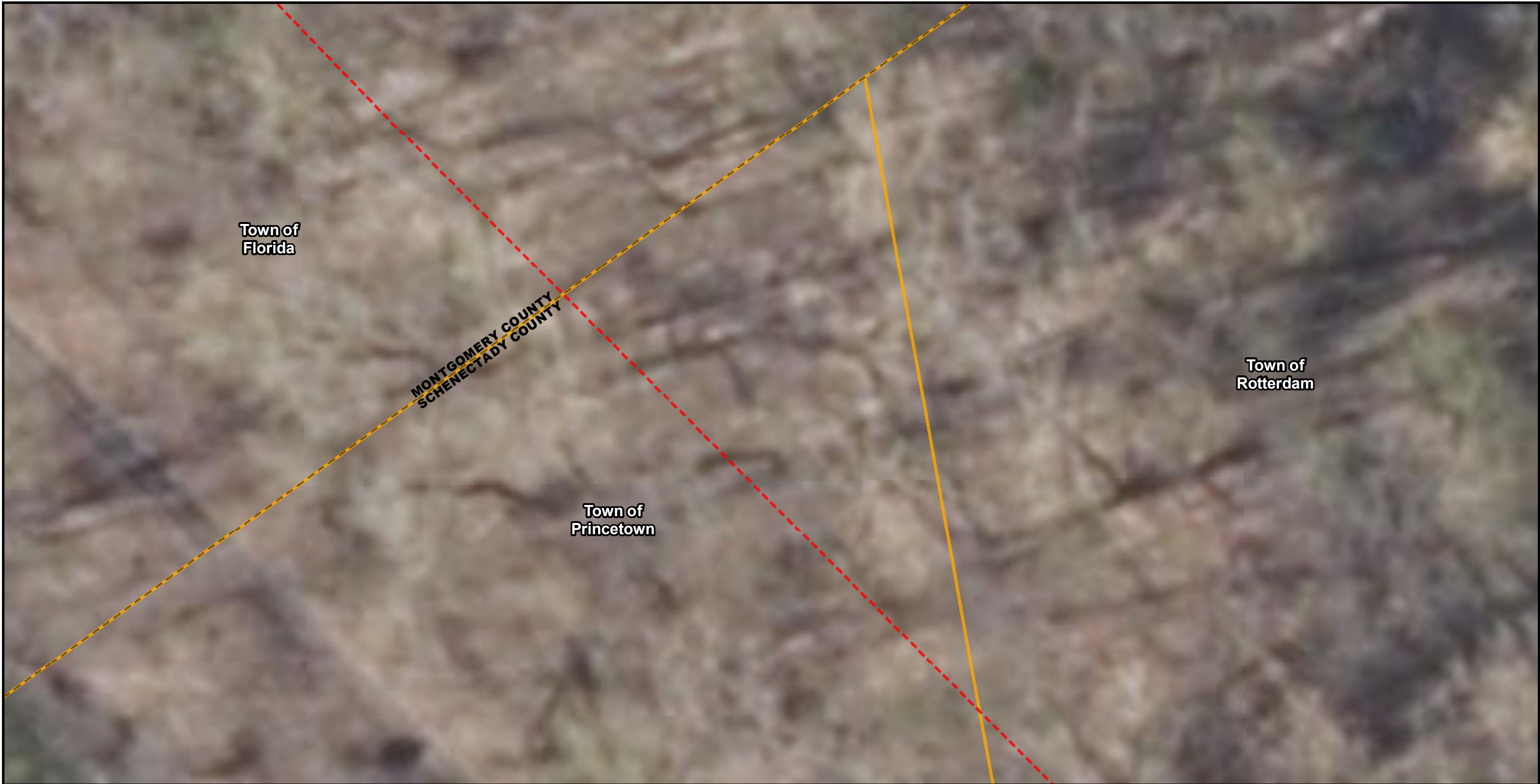
EARTHEN EMBANKMENT INTEGRITY PROGRAM

Figure 25A: Site Location Map

Town of Rotterdam

Date: 11/6/2018





Legend

- Canal Mileage (Multiple Canal Segments)
- Canal System Lock (Name/Designation)
- Canal System
- Project Area

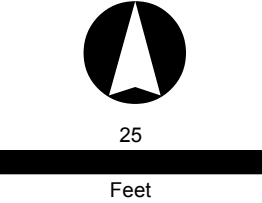


EARTHEN EMBANKMENT INTEGRITY PROGRAM

Figure 26A: Site Location Map

Town of Princetown

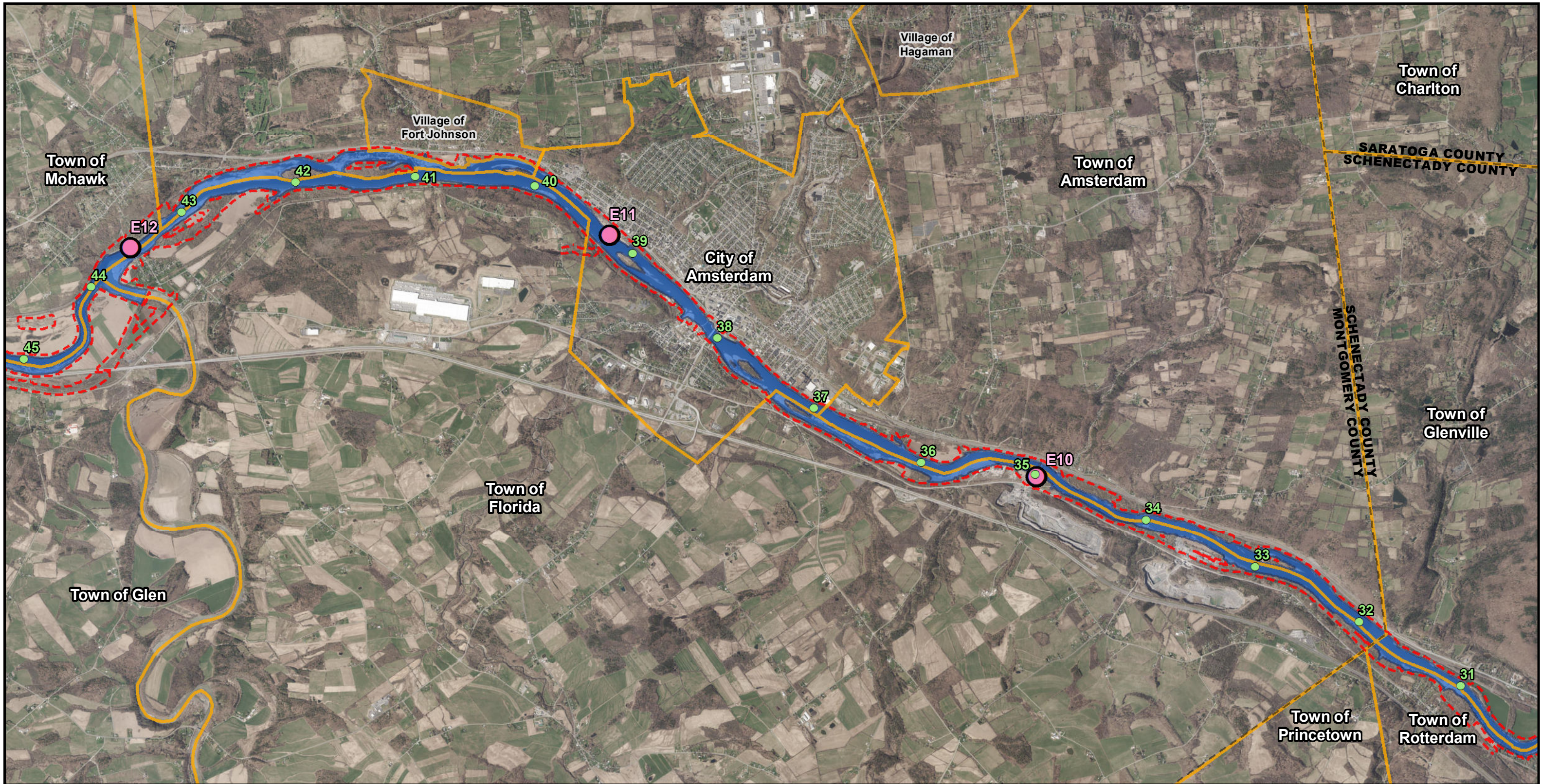
Date: 11/6/2018



Canal Corporation



BERGMANN
ARCHITECTS ENGINEERS PLANNERS



Legend

- Canal Mileage (Multiple Canal Segments)
- Canal System Lock (Name/Designation)
- Canal System
- Project Area

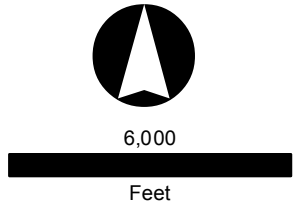


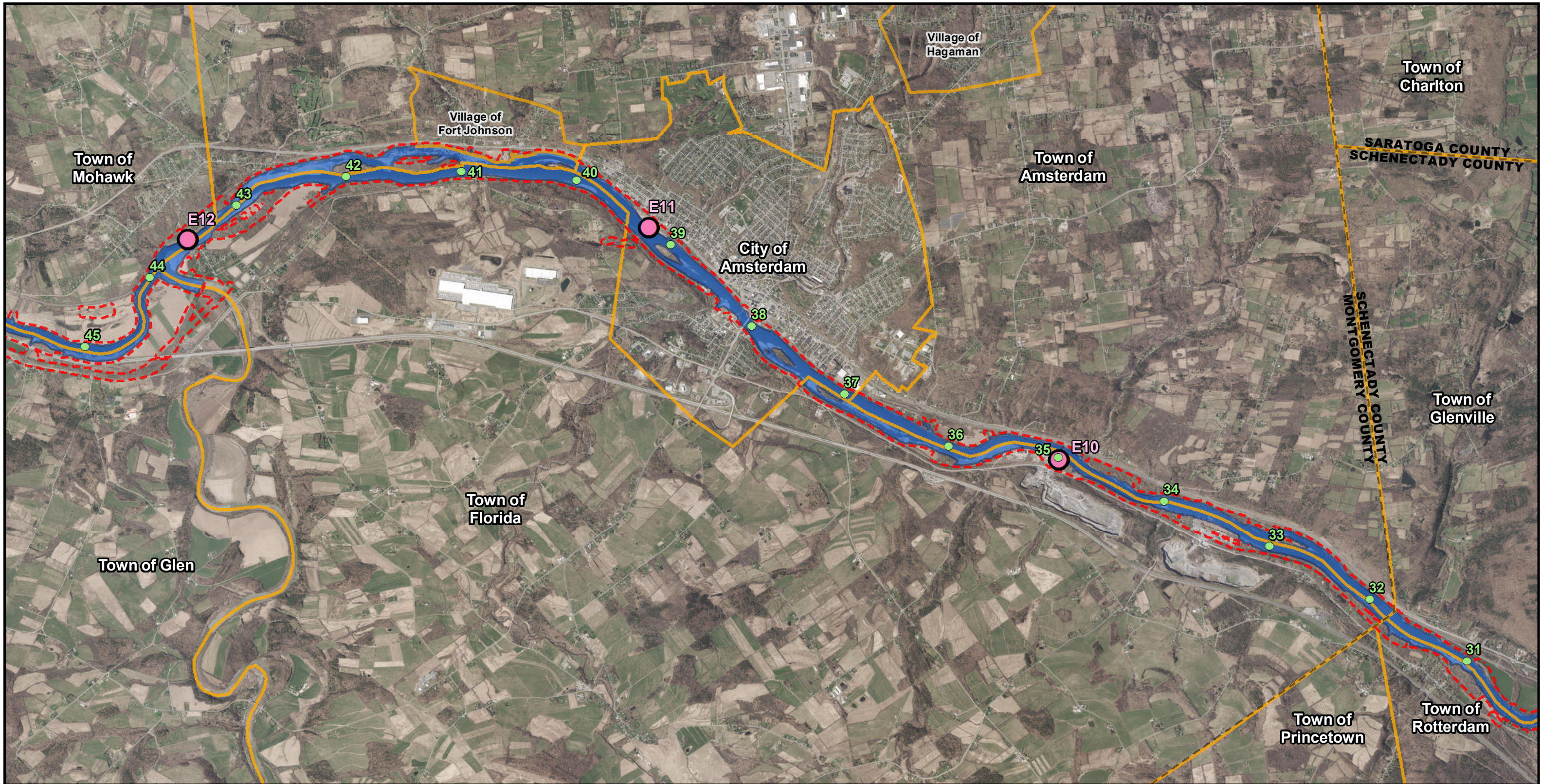
EARTHEN EMBANKMENT INTEGRITY PROGRAM

Figure 27A: Site Location Map

Town of Amsterdam and Village of Fort Johnson

Date: 11/6/2018





Legend

- Canal Mileage (Multiple Canal Segments)
- Canal System Lock (Name/Designation)
- Canal System
- Project Area

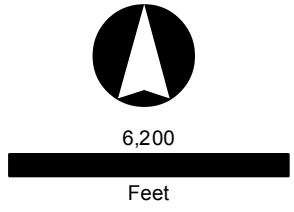


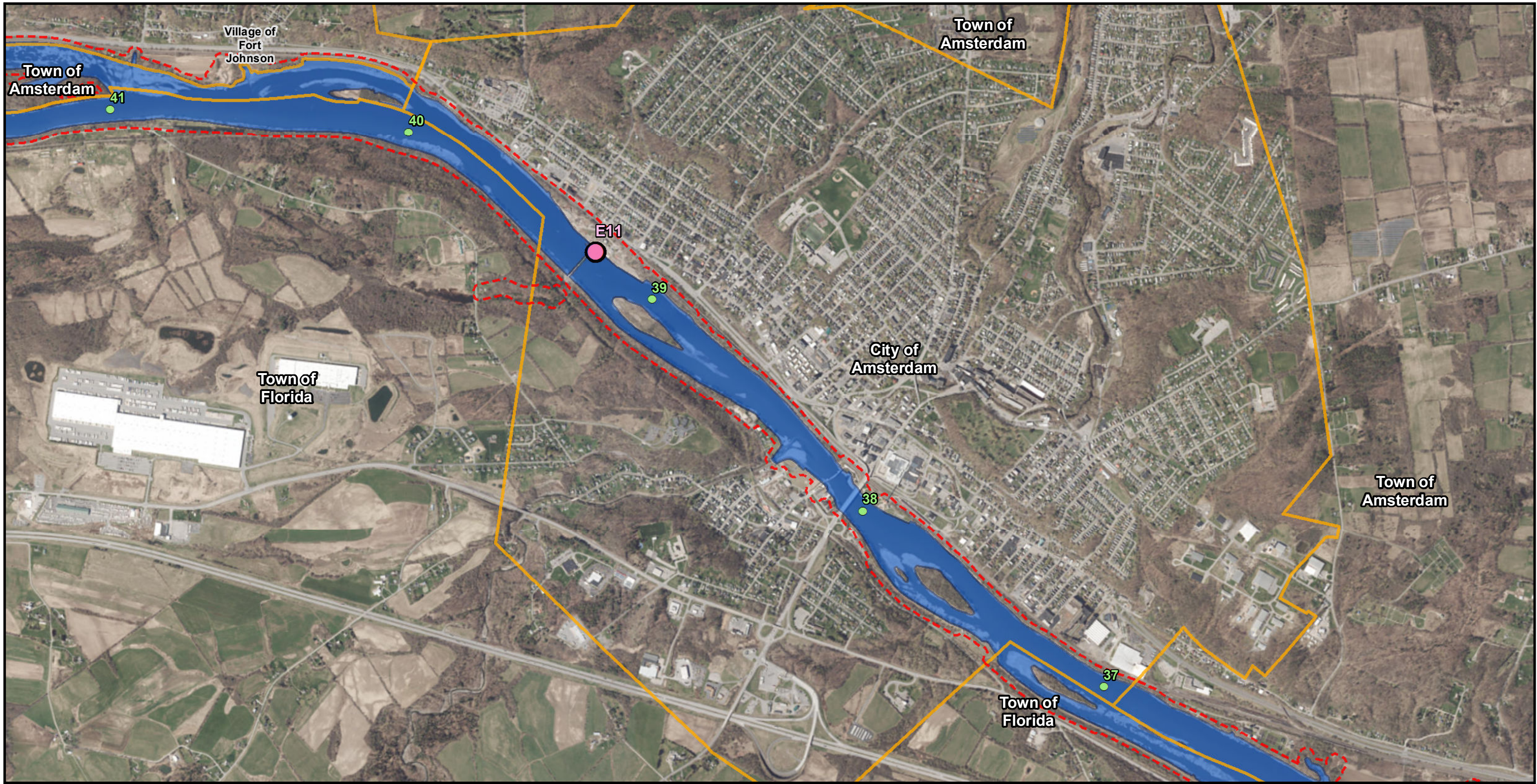
EARTHEN EMBANKMENT INTEGRITY PROGRAM

Figure 28A: Site Location Map

Town of Florida

Date: 11/6/2018





Legend

- Canal Mileage (Multiple Canal Segments)
- Canal System Lock (Name/Designation)
- Canal System
- Project Area

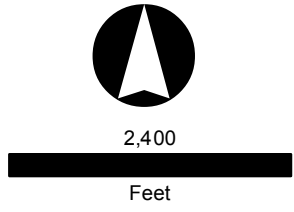


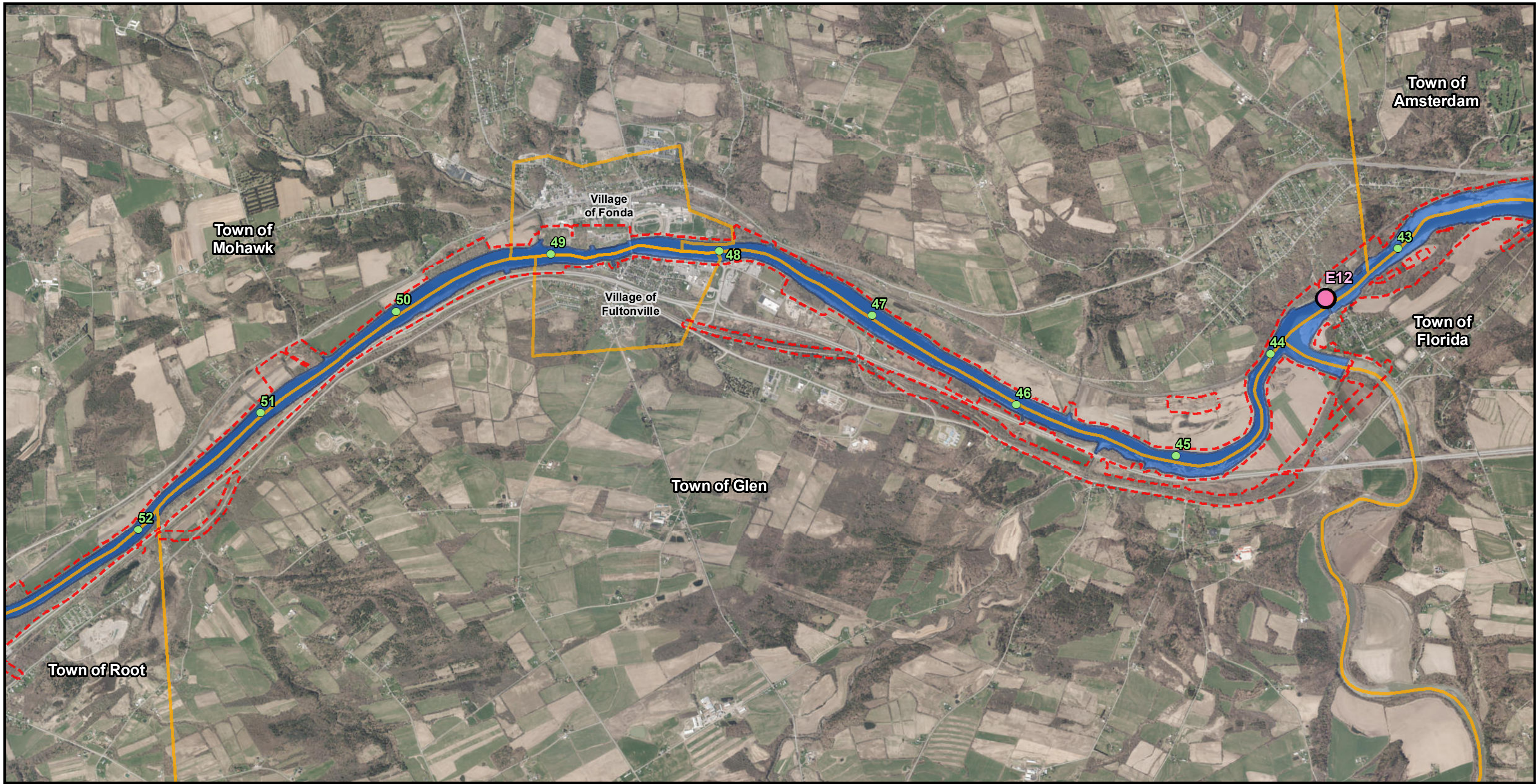
EARTHEN EMBANKMENT INTEGRITY PROGRAM

Figure 29A: Site Location Map

City of Amsterdam

Date: 11/6/2018





Legend

- Canal Mileage (Multiple Canal Segments)
- Canal System Lock (Name/Designation)
- ▬ Canal System
- Project Area

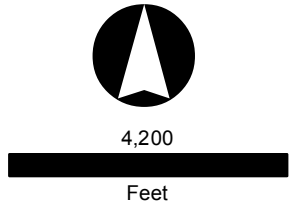


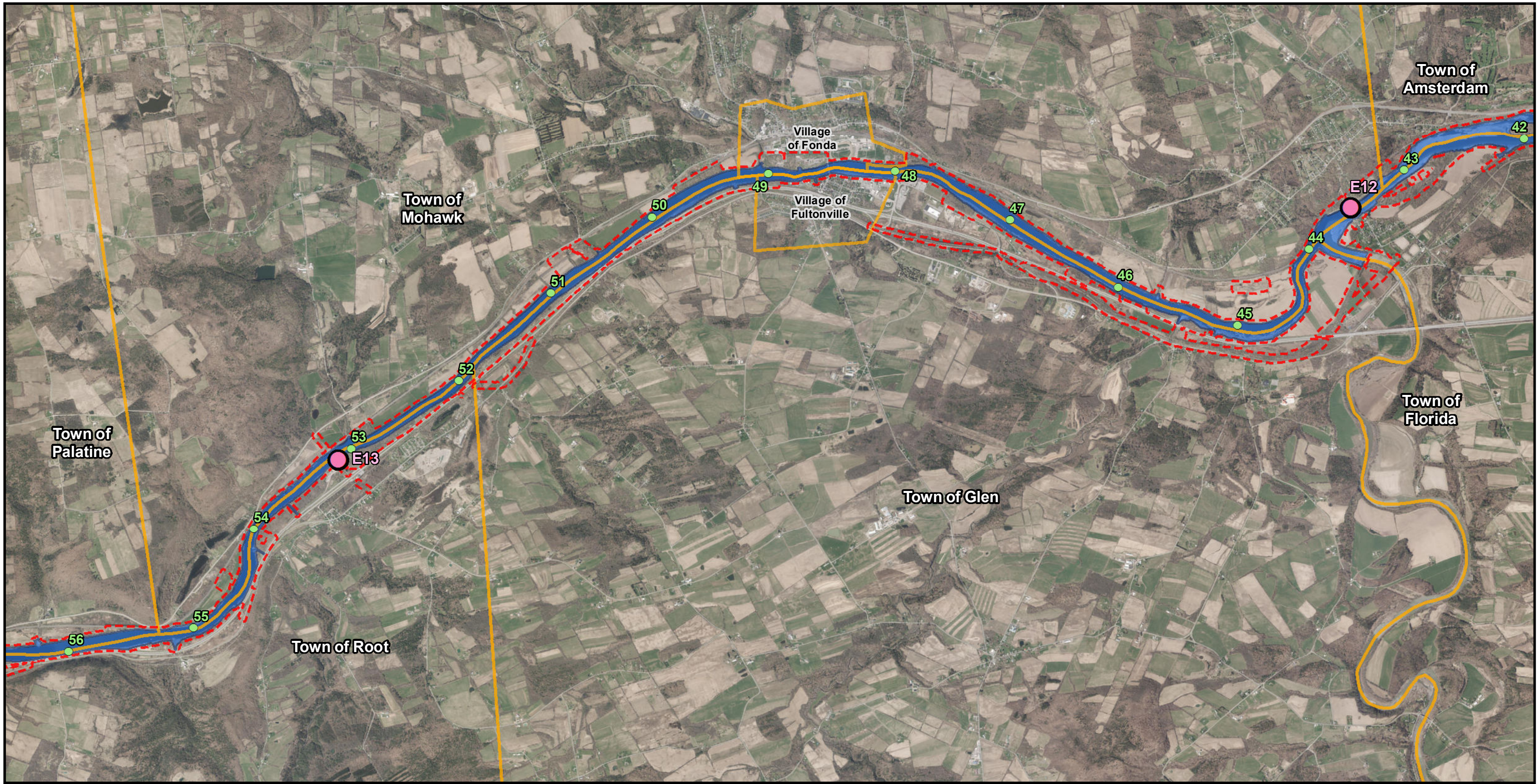
EARTHEN EMBANKMENT INTEGRITY PROGRAM

Figure 30A: Site Location Map

Town of Glen and Village of Fultonville

Date: 11/6/2018





Legend

- Canal Mileage (Multiple Canal Segments)
- Canal System Lock (Name/Designation)
- Canal System
- Project Area

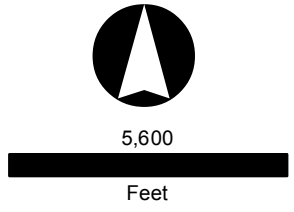


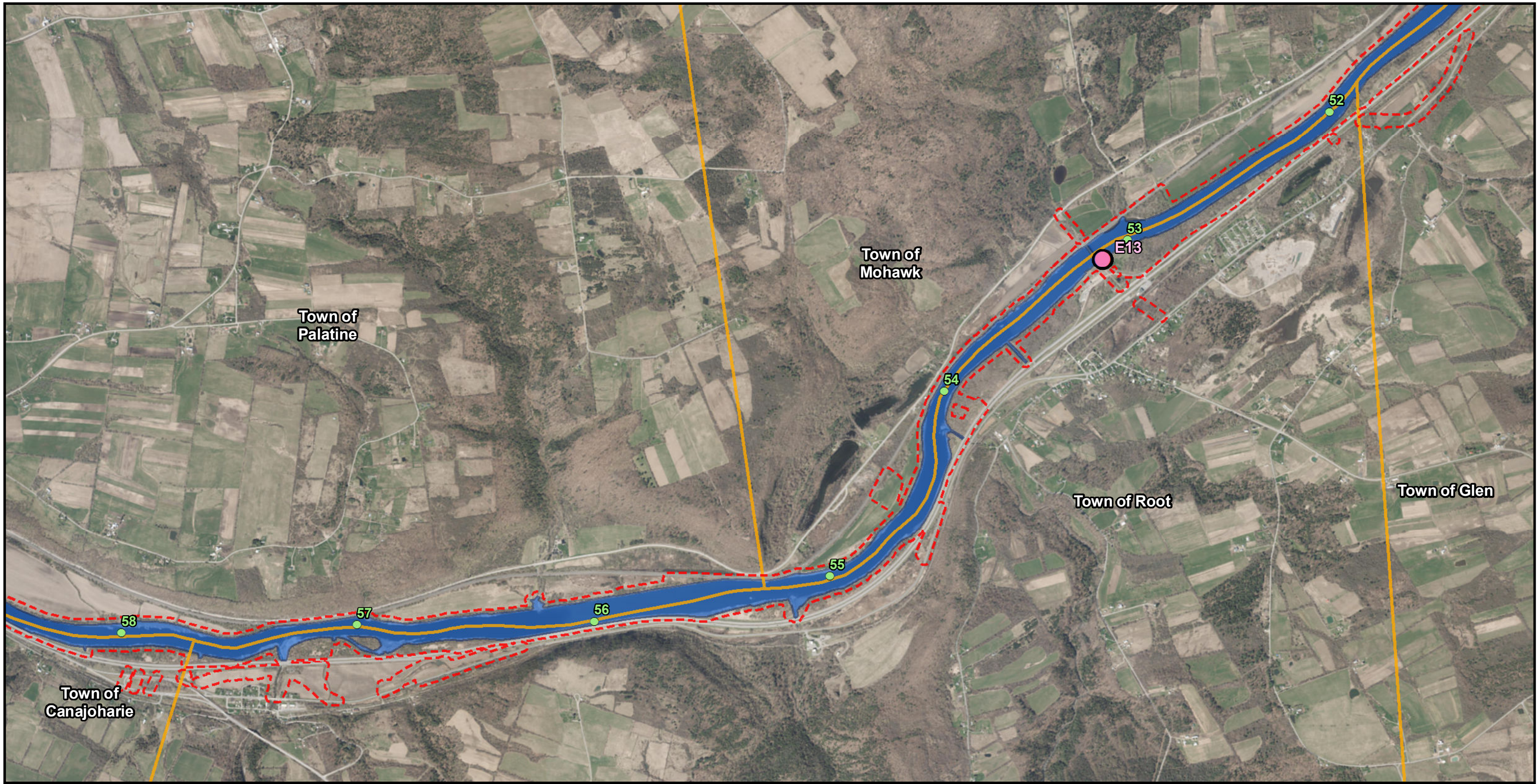
EARTHEN EMBANKMENT INTEGRITY PROGRAM

Figure 31A: Site Location Map

Town of Mohawk and Village of Fonda

Date: 11/6/2018





Legend

- Canal Mileage (Multiple Canal Segments)
- Canal System Lock (Name/Designation)
- Canal System
- Project Area

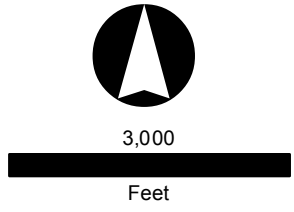


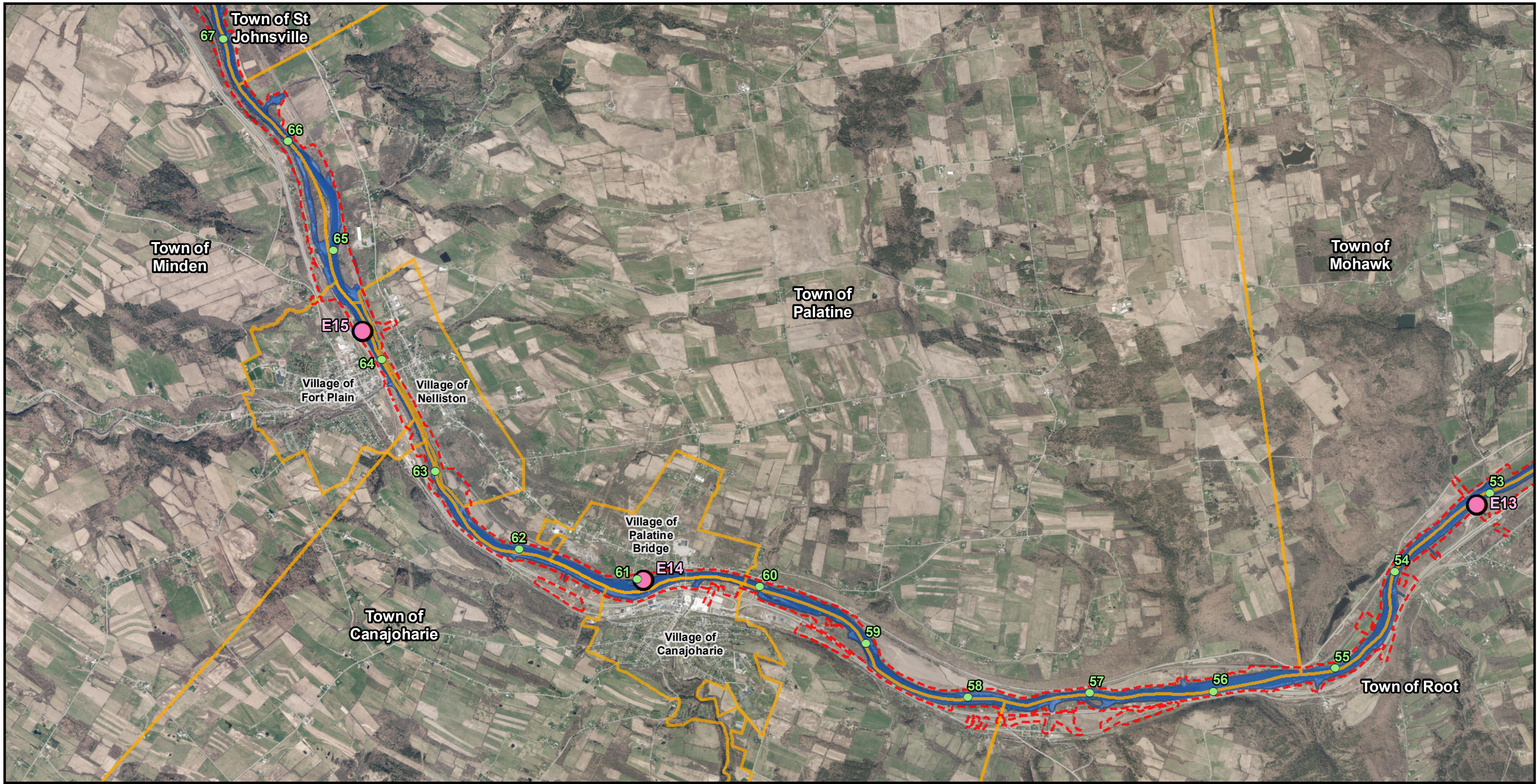
EARTHEN EMBANKMENT INTEGRITY PROGRAM

Figure 32A: Site Location Map

Town of Root

Date: 11/6/2018





Legend

- Canal Mileage (Multiple Canal Segments)
- Canal System Lock (Name/Designation)
- Canal System
- Project Area

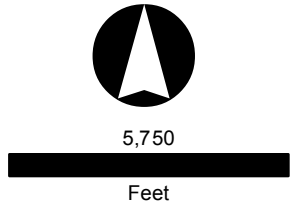


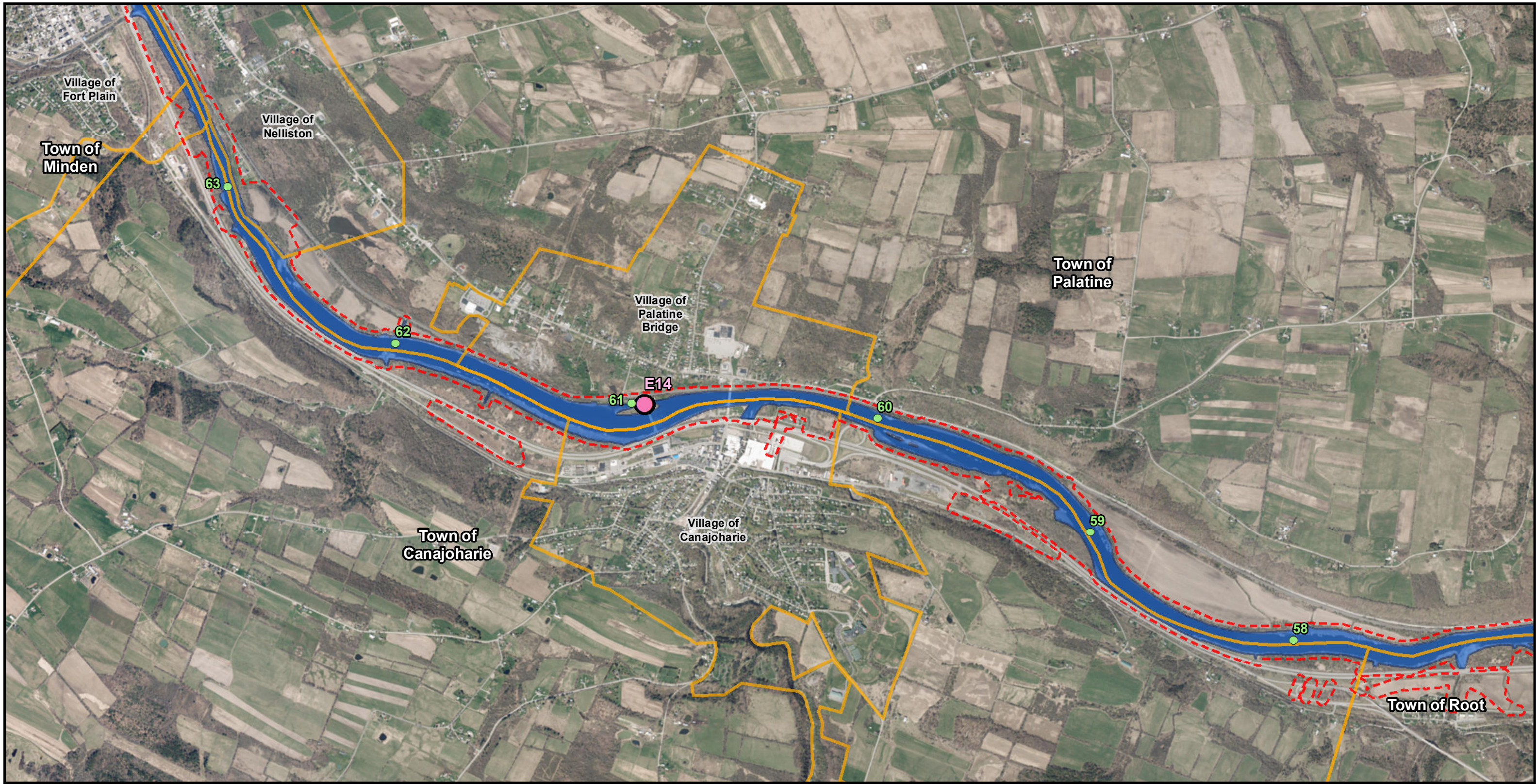
EARTHEN EMBANKMENT INTEGRITY PROGRAM

Figure 33A: Site Location Map

Town of Palatine and Villages of Palatine Bridge and Nelliston

Date: 11/6/2018





Legend

- Canal Mileage (Multiple Canal Segments)
- Canal System Lock (Name/Designation)
- Canal System
- Project Area

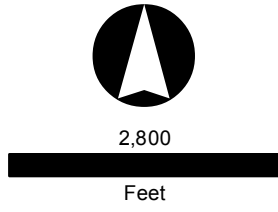


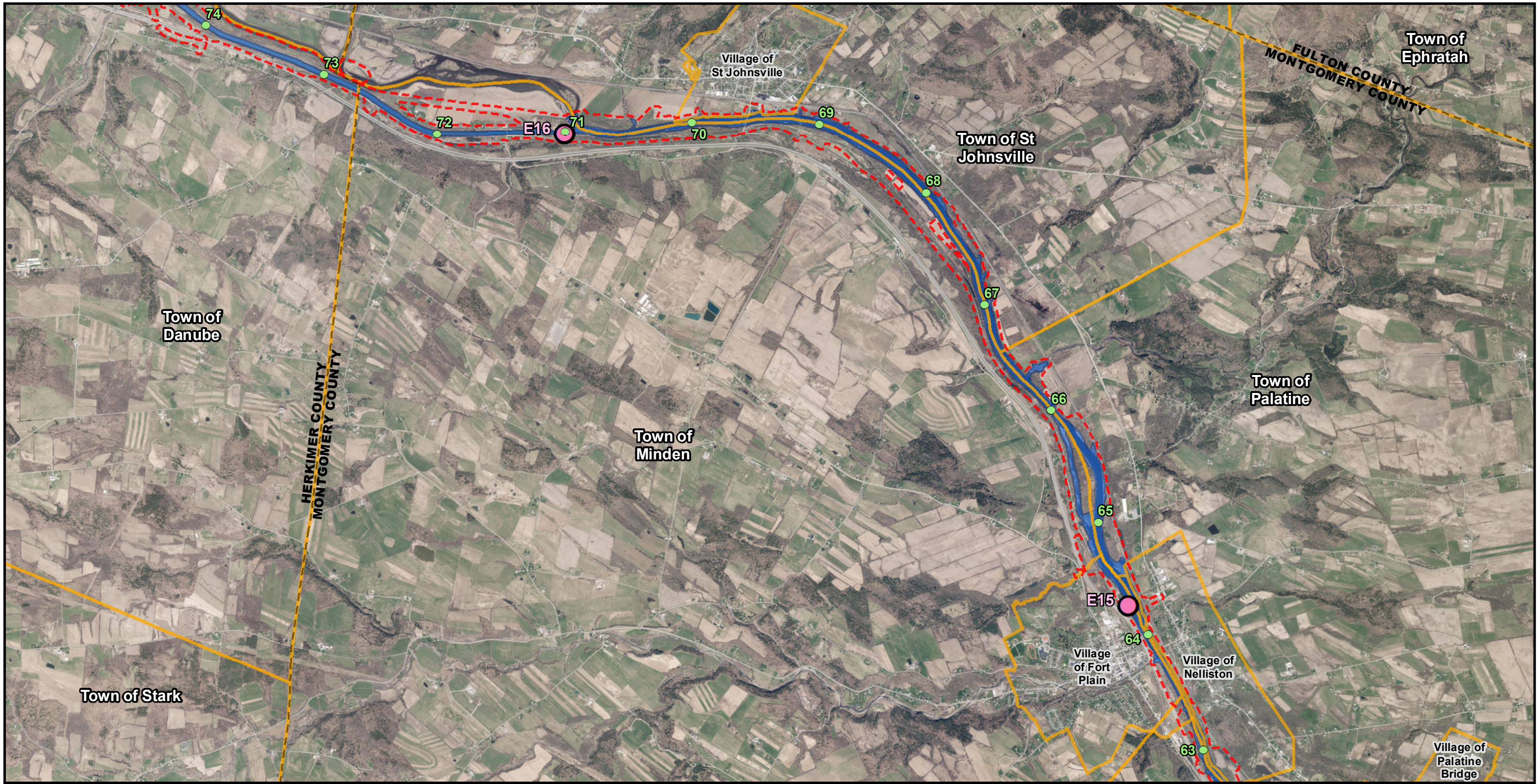
EARTHEN EMBANKMENT INTEGRITY PROGRAM

Figure 34A: Site Location Map

Town and Village of Canajoharie

Date: 11/6/2018





Legend

- Canal Mileage (Multiple Canal Segments)
- Canal System Lock (Name/Designation)
- Canal System
- Project Area

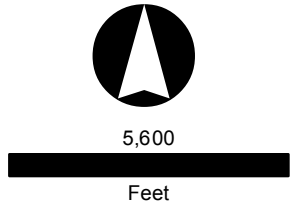


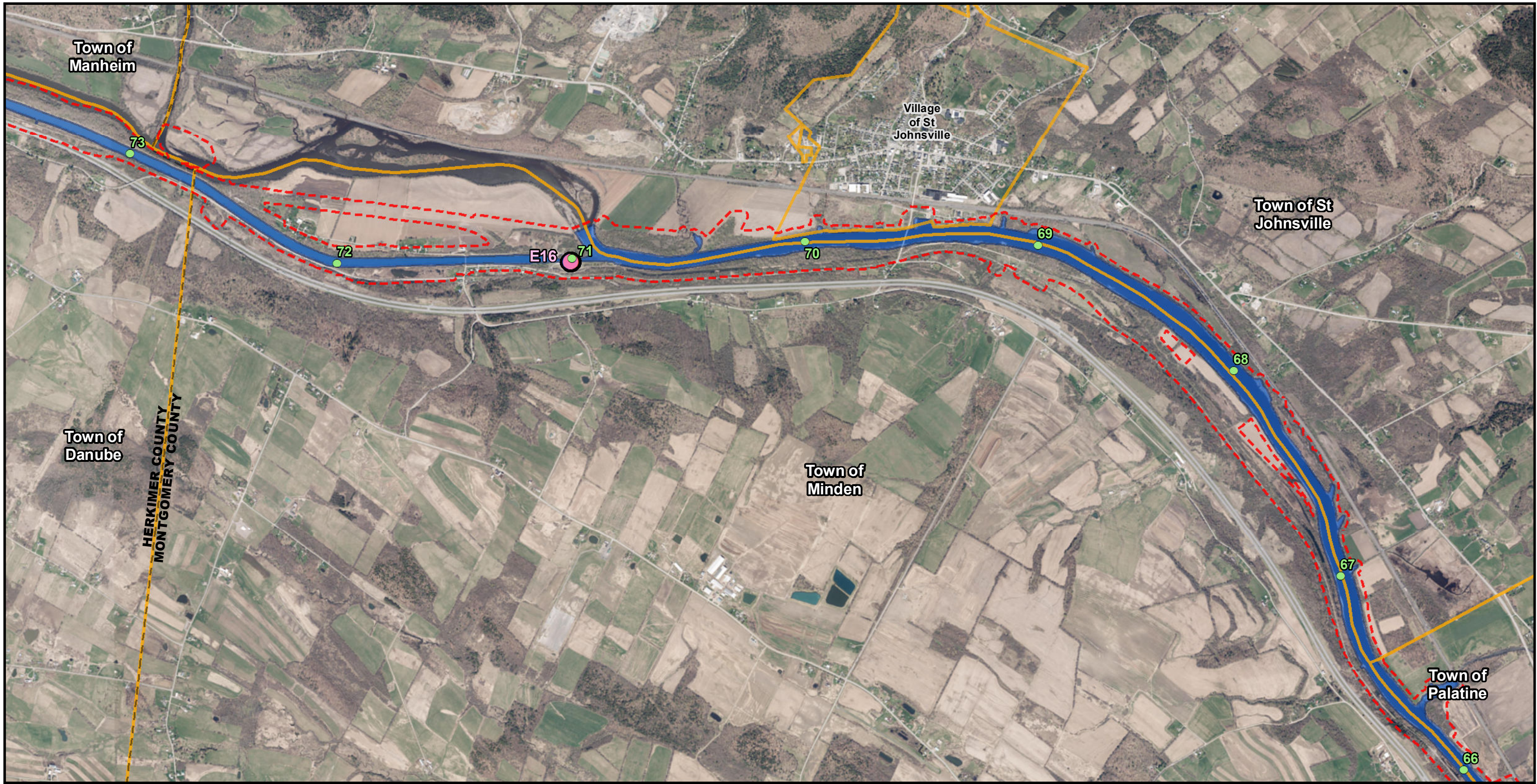
EARTHEN EMBANKMENT INTEGRITY PROGRAM

Figure 35A: Site Location Map

Town of Minden and Village of Fort Plain

Date: 11/6/2018





Legend

- Canal Mileage (Multiple Canal Segments)
- Canal System Lock (Name/Designation)
- Canal System
- Project Area

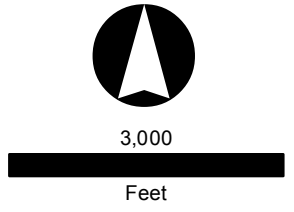


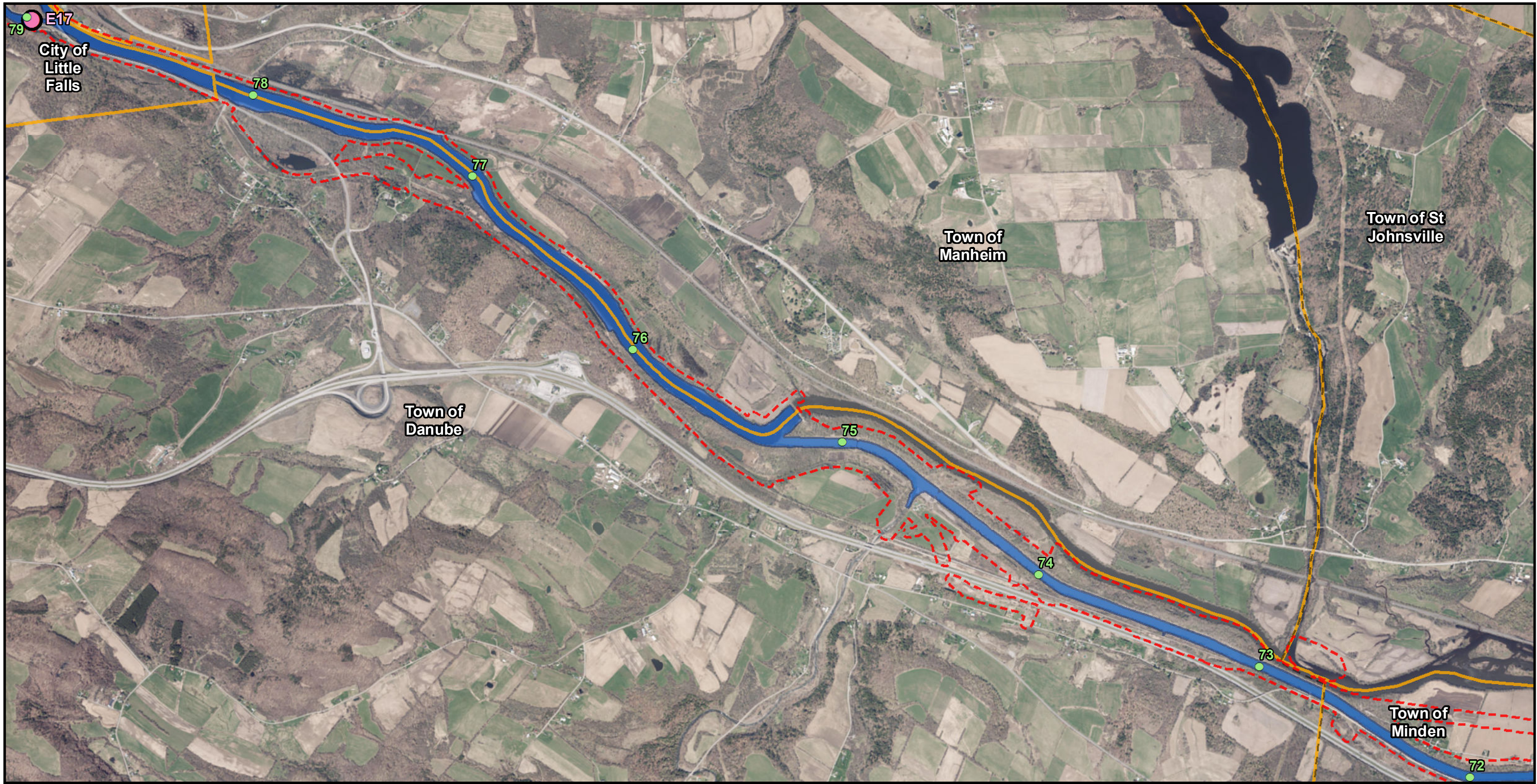
EARTHEN EMBANKMENT INTEGRITY PROGRAM

Figure 36A: Site Location Map

Town and Village of St. Johnsville

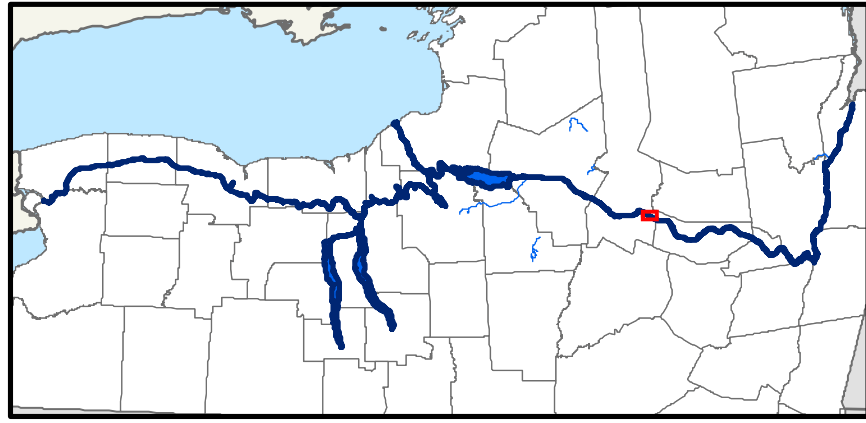
Date: 11/6/2018





Legend

- Canal Mileage (Multiple Canal Segments)
- Canal System Lock (Name/Designation)
- Canal System
- Project Area

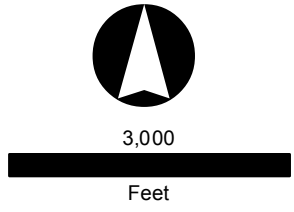


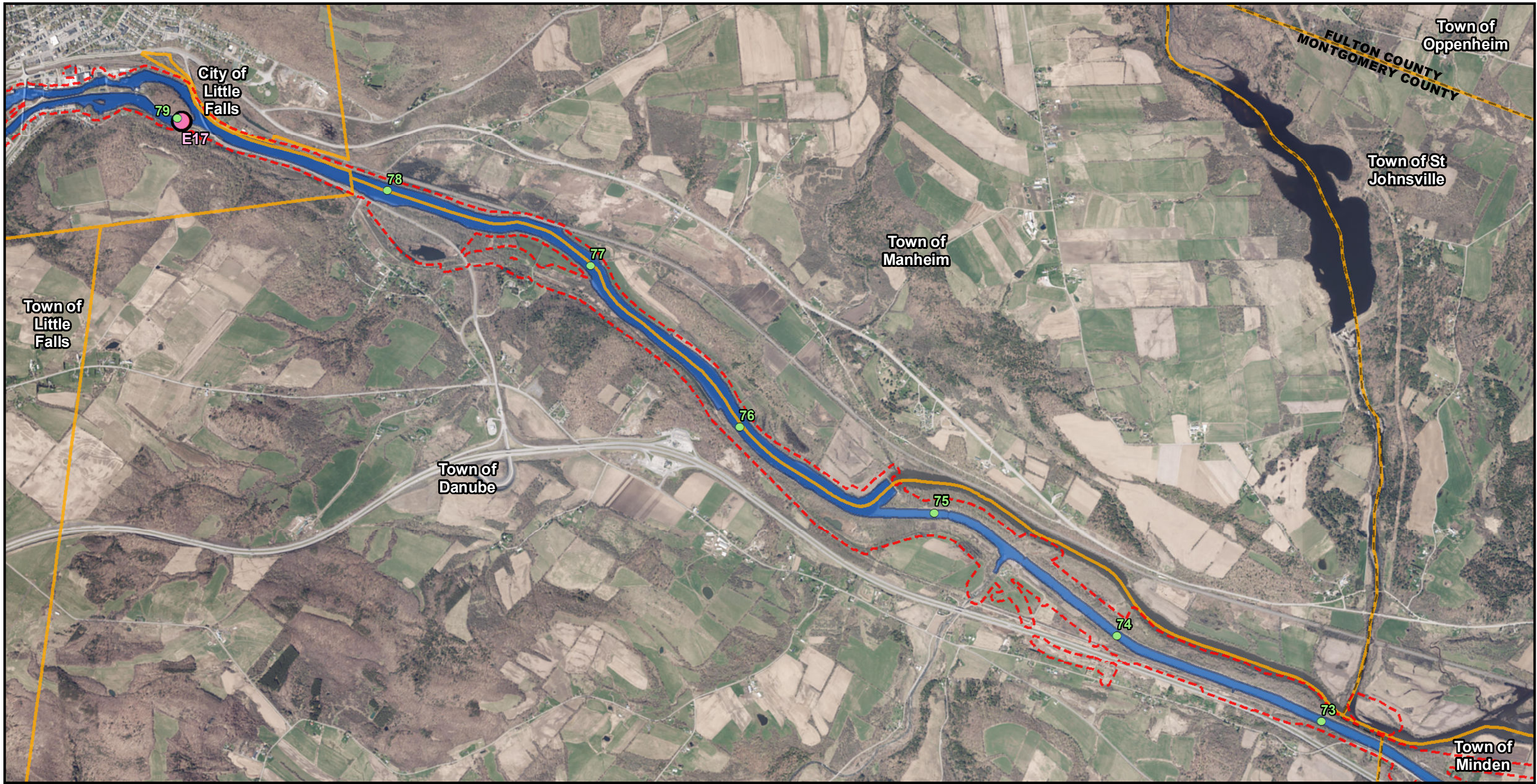
EARTHEN EMBANKMENT INTEGRITY PROGRAM

Figure 37A: Site Location Map

Town of Danube

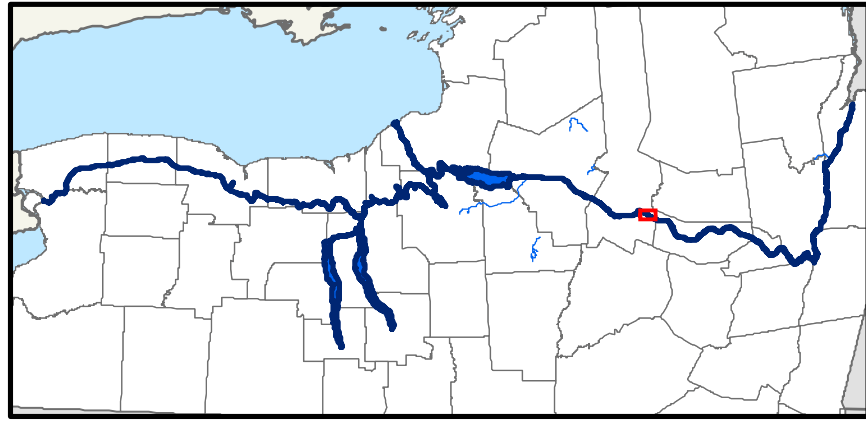
Date: 11/6/2018





Legend

- Canal Mileage (Multiple Canal Segments)
- Canal System Lock (Name/Designation)
- ▬ Canal System
- Project Area

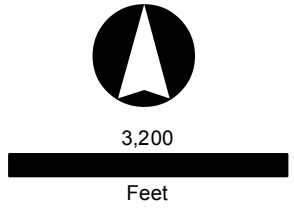


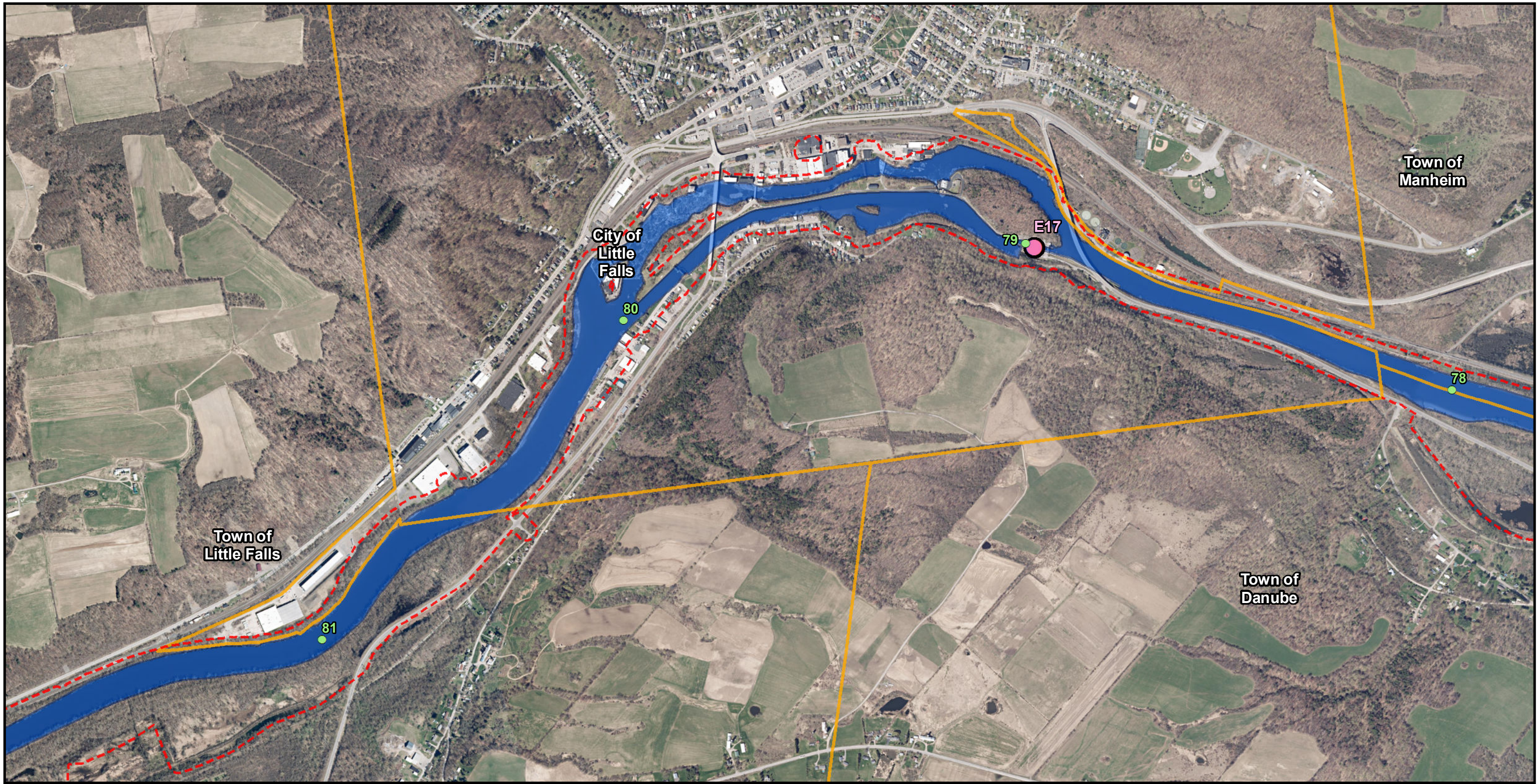
EARTHEN EMBANKMENT INTEGRITY PROGRAM

Figure 38A: Site Location Map

Town of Manheim

Date: 11/6/2018





Legend

- Canal Mileage (Multiple Canal Segments)
- Canal System Lock (Name/Designation)
- Canal System
- Project Area

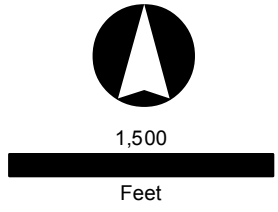


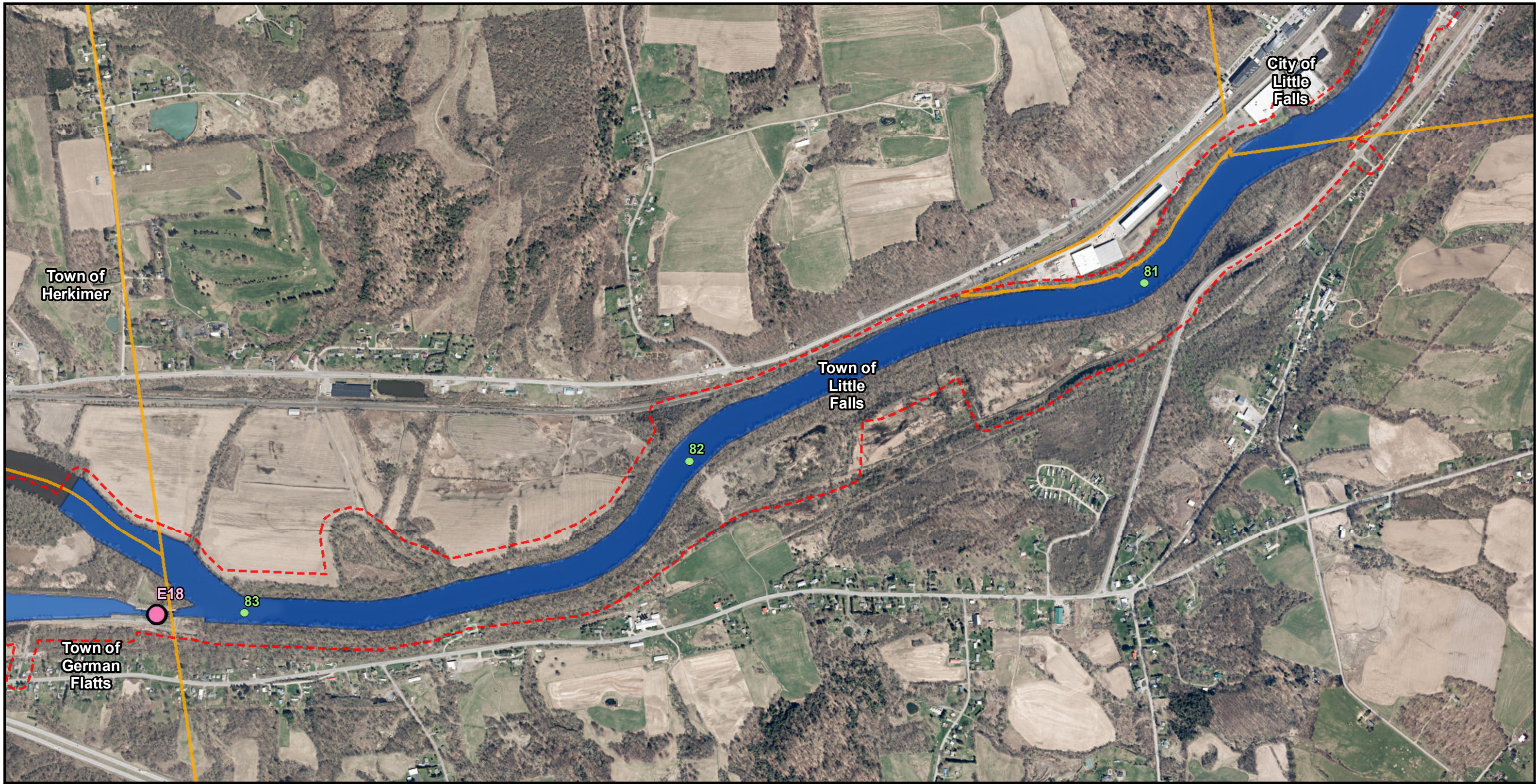
EARTHEN EMBANKMENT INTEGRITY PROGRAM

Figure 39A: Site Location Map

City of Little Falls

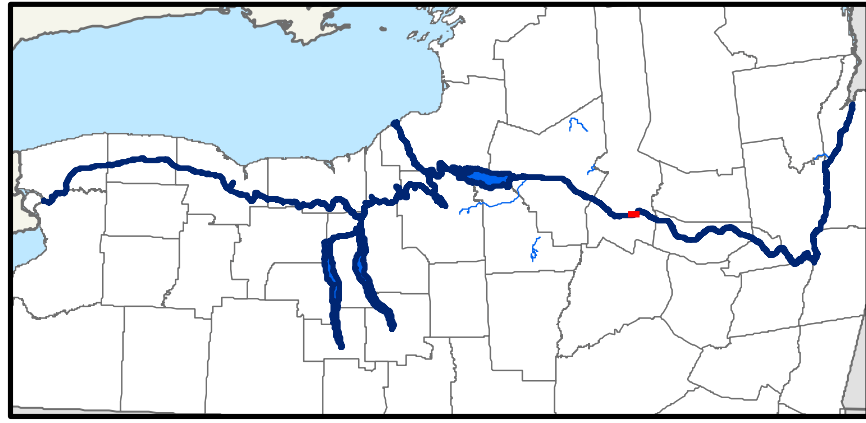
Date: 11/6/2018





Legend

- Canal Mileage (Multiple Canal Segments)
- Canal System Lock (Name/Designation)
- Canal System
- Project Area

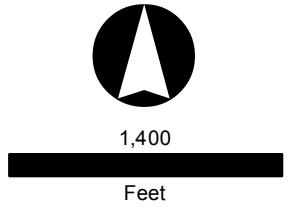


EARTHEN EMBANKMENT INTEGRITY PROGRAM

Figure 40A: Site Location Map

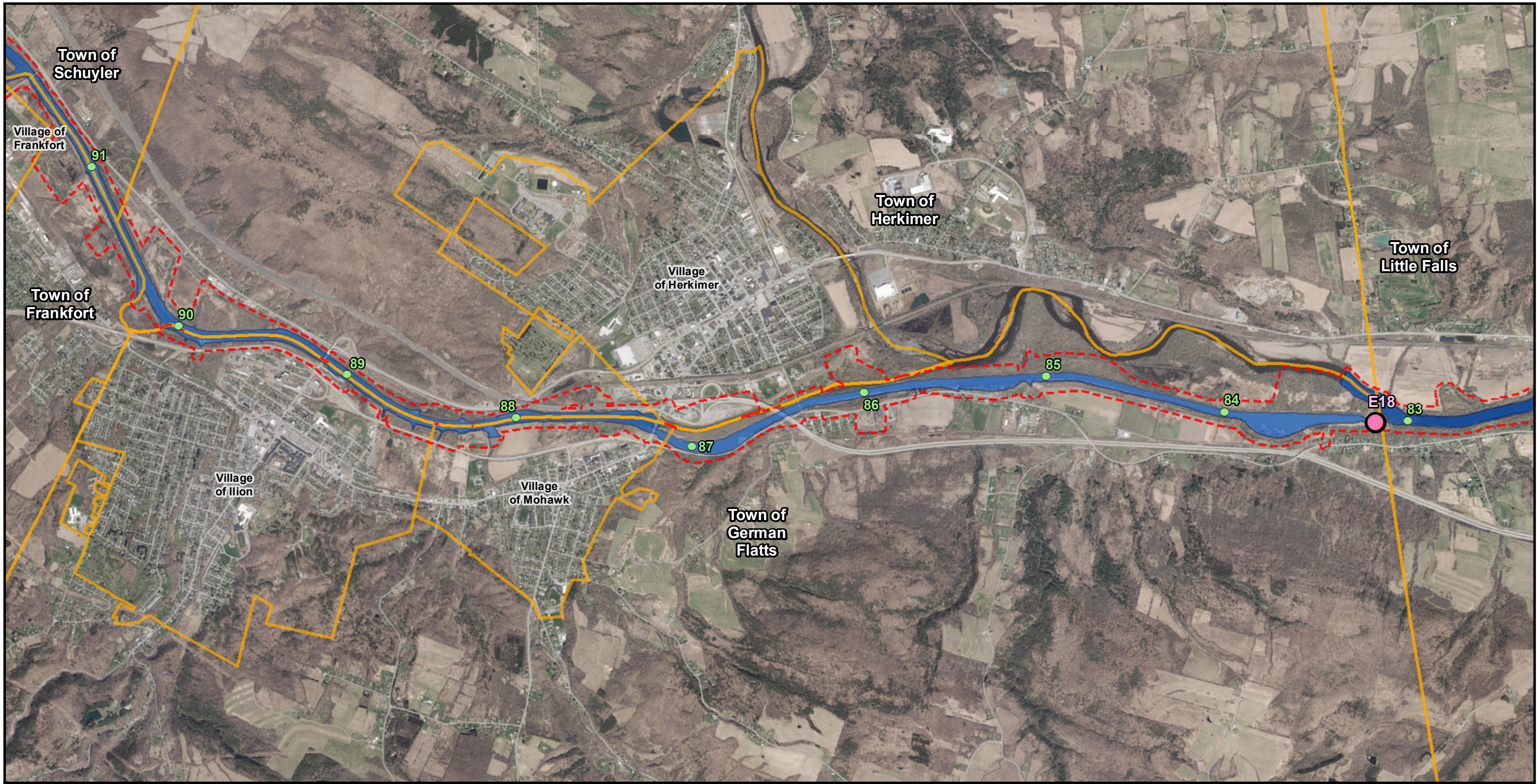
Town of Little Falls

Date: 11/6/2018



Canal Corporation





Legend

- Canal Mileage (Multiple Canal Segments)
- Canal System Lock (Name/Designation)
- Canal System
- Project Area

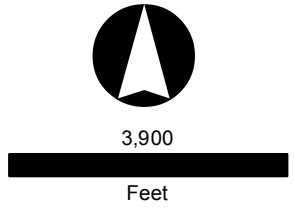


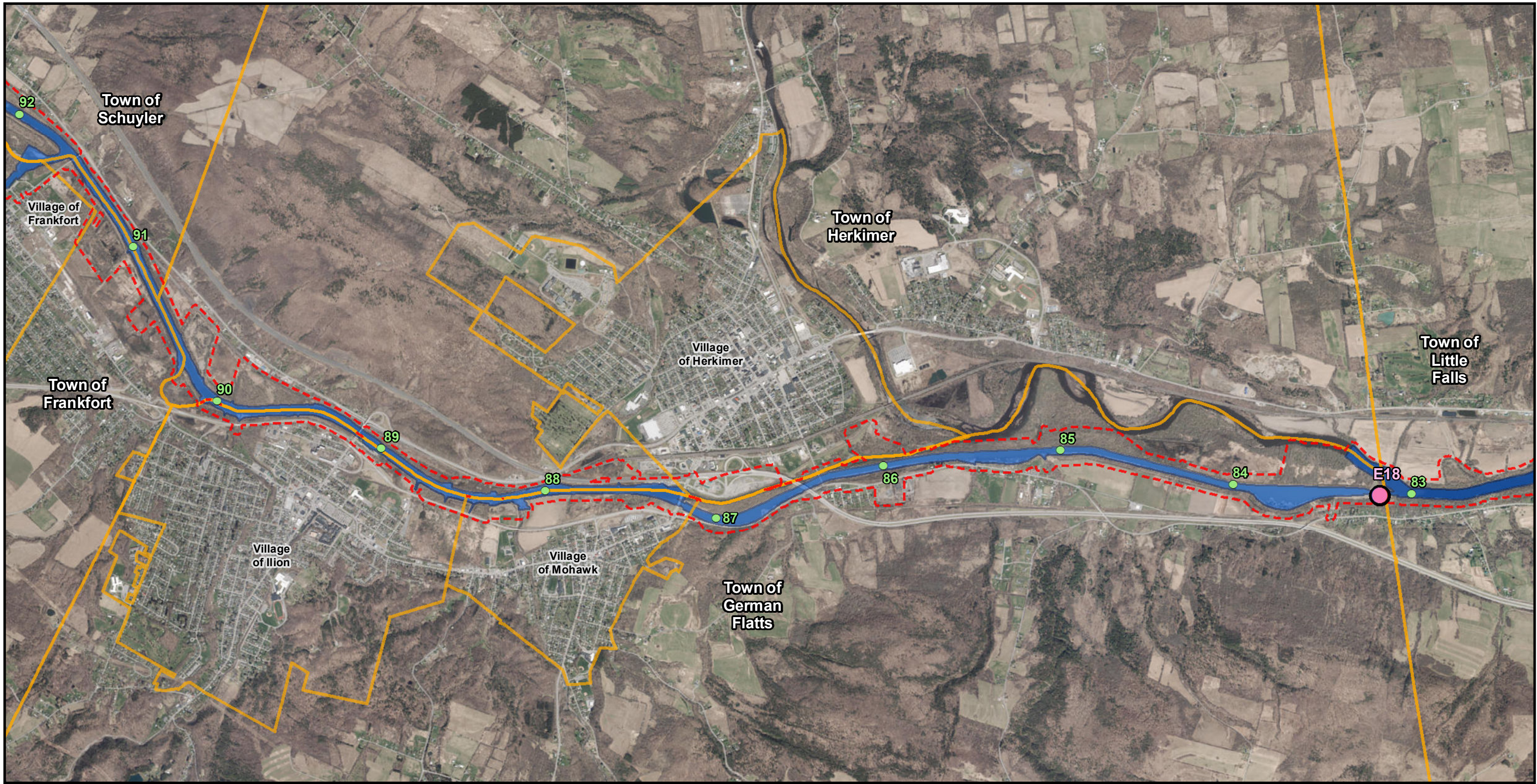
EARTHEN EMBANKMENT INTEGRITY PROGRAM

Figure 41A: Site Location Map

Town of German Flatts and Villages of Ilion and Mohawk

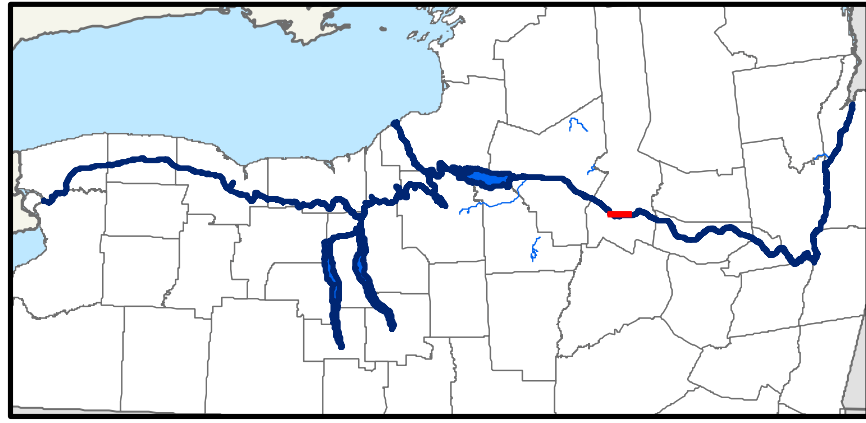
Date: 11/6/2018





Legend

- Canal Mileage (Multiple Canal Segments)
- Canal System Lock (Name/Designation)
- Canal System
- Project Area

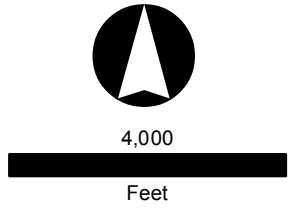


EARTHEN EMBANKMENT INTEGRITY PROGRAM

Figure 42A: Site Location Map

Town and Village of Herkimer

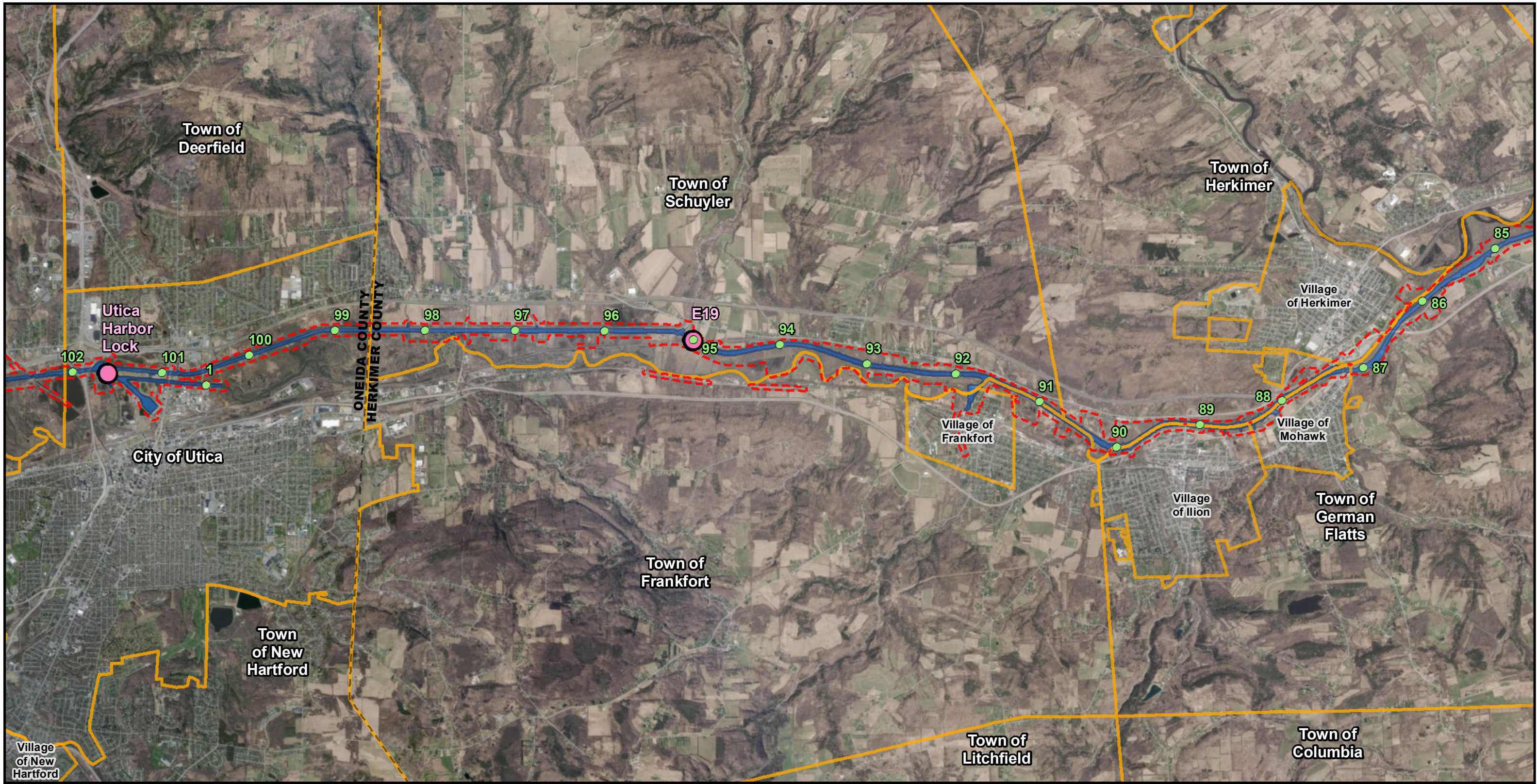
Date: 11/6/2018



Canal Corporation

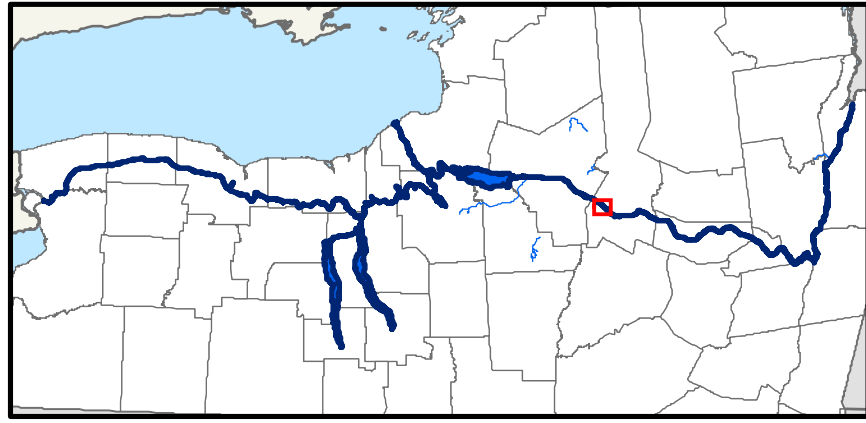


BERGMANN
ARCHITECTS ENGINEERS PLANNERS



Legend

- Canal Mileage (Multiple Canal Segments)
- Canal System Lock (Name/Designation)
- Canal System
- Project Area

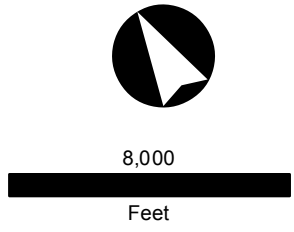


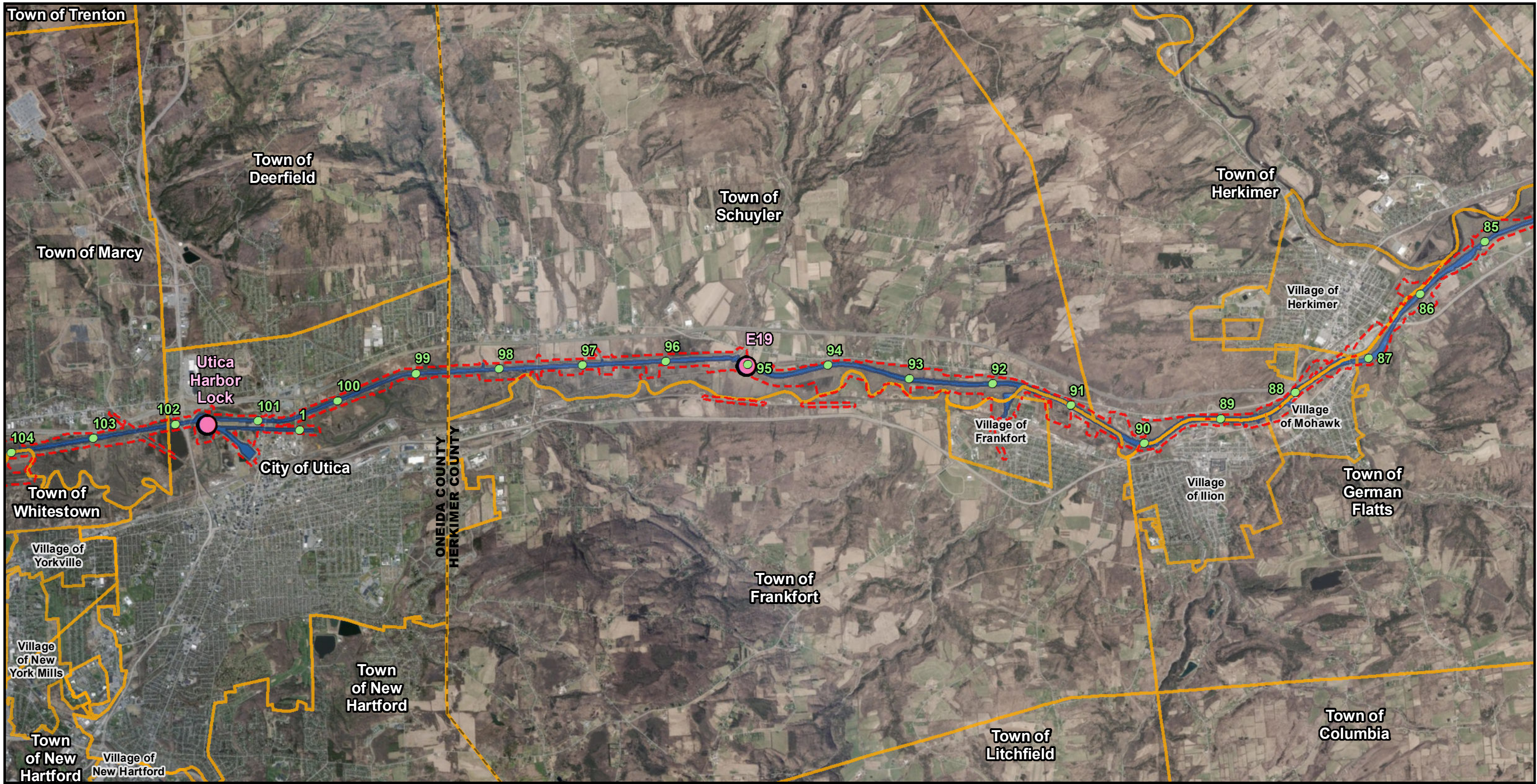
EARTHEN EMBANKMENT INTEGRITY PROGRAM

Figure 43A: Site Location Map

Town and Village of Frankfort

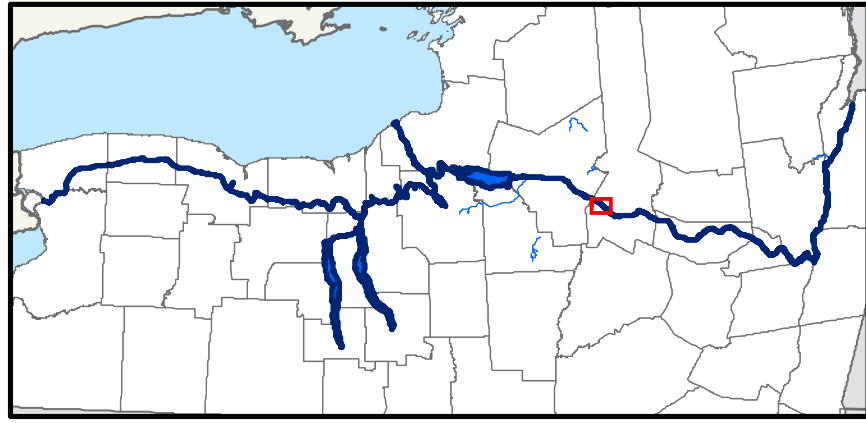
Date: 11/6/2018





Legend

- Canal Mileage (Multiple Canal Segments)
- Canal System Lock (Name/Designation)
- ▬ Canal System
- Project Area

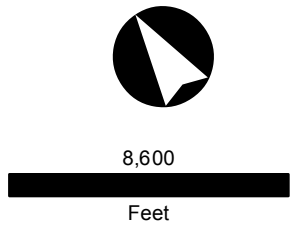


EARTHEN EMBANKMENT INTEGRITY PROGRAM

Figure 44A: Site Location Map

Town of Schuyller

Date: 11/6/2018





Legend

- Canal Mileage (Multiple Canal Segments)
- Canal System Lock (Name/Designation)
- Canal System
- Project Area

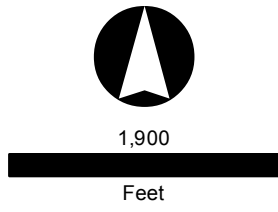


EARTHEN EMBANKMENT INTEGRITY PROGRAM

Figure 45A: Site Location Map

City of Utica

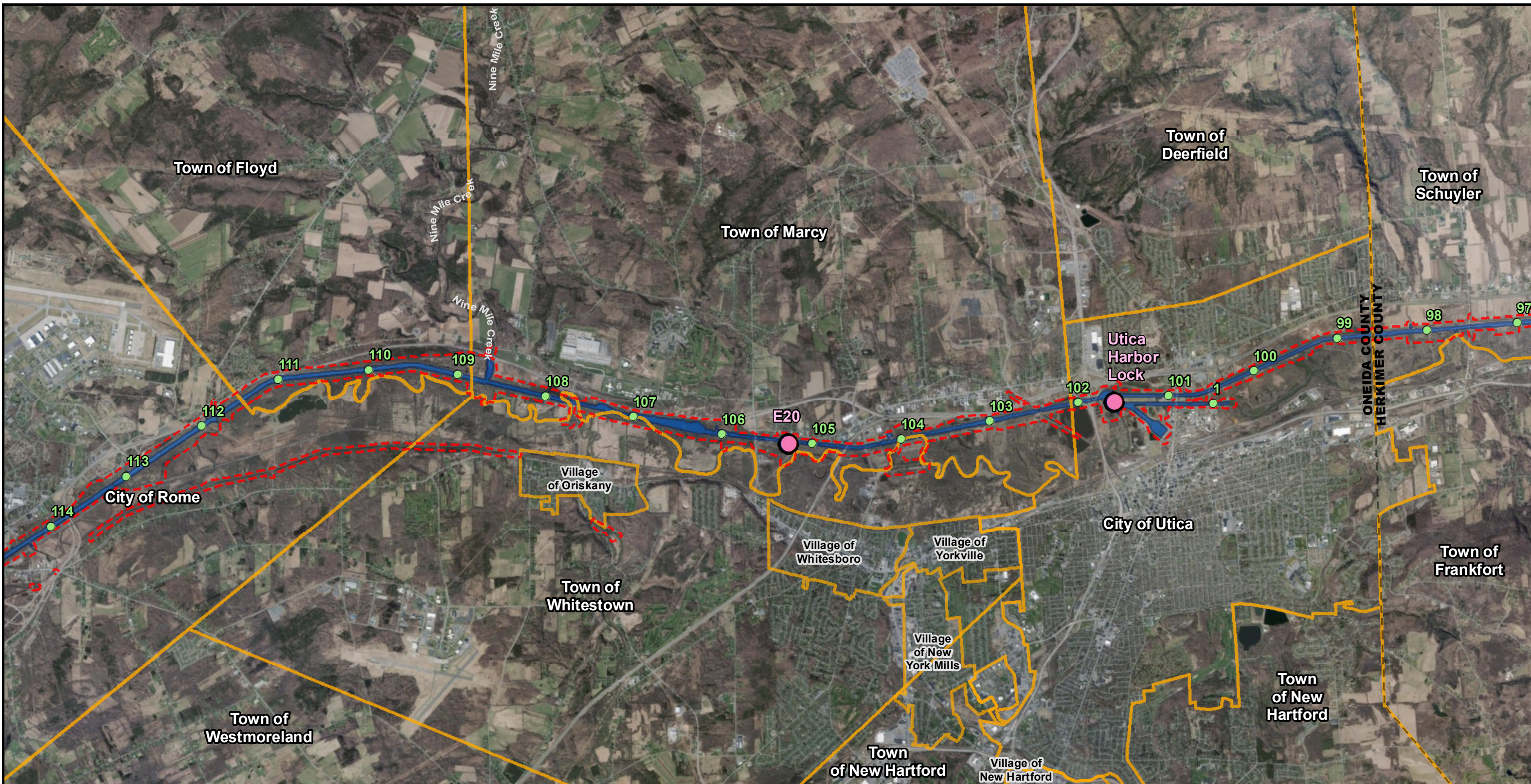
Date: 11/6/2018



Canal Corporation



BERGMANN
ARCHITECTS ENGINEERS PLANNERS



Legend

- Canal Mileage (Multiple Canal Segments)
- Canal System Lock (Name/Designation)
- ▬ Canal System
- Project Area

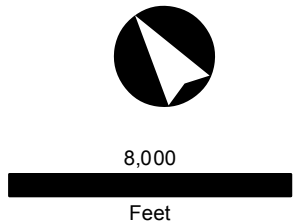


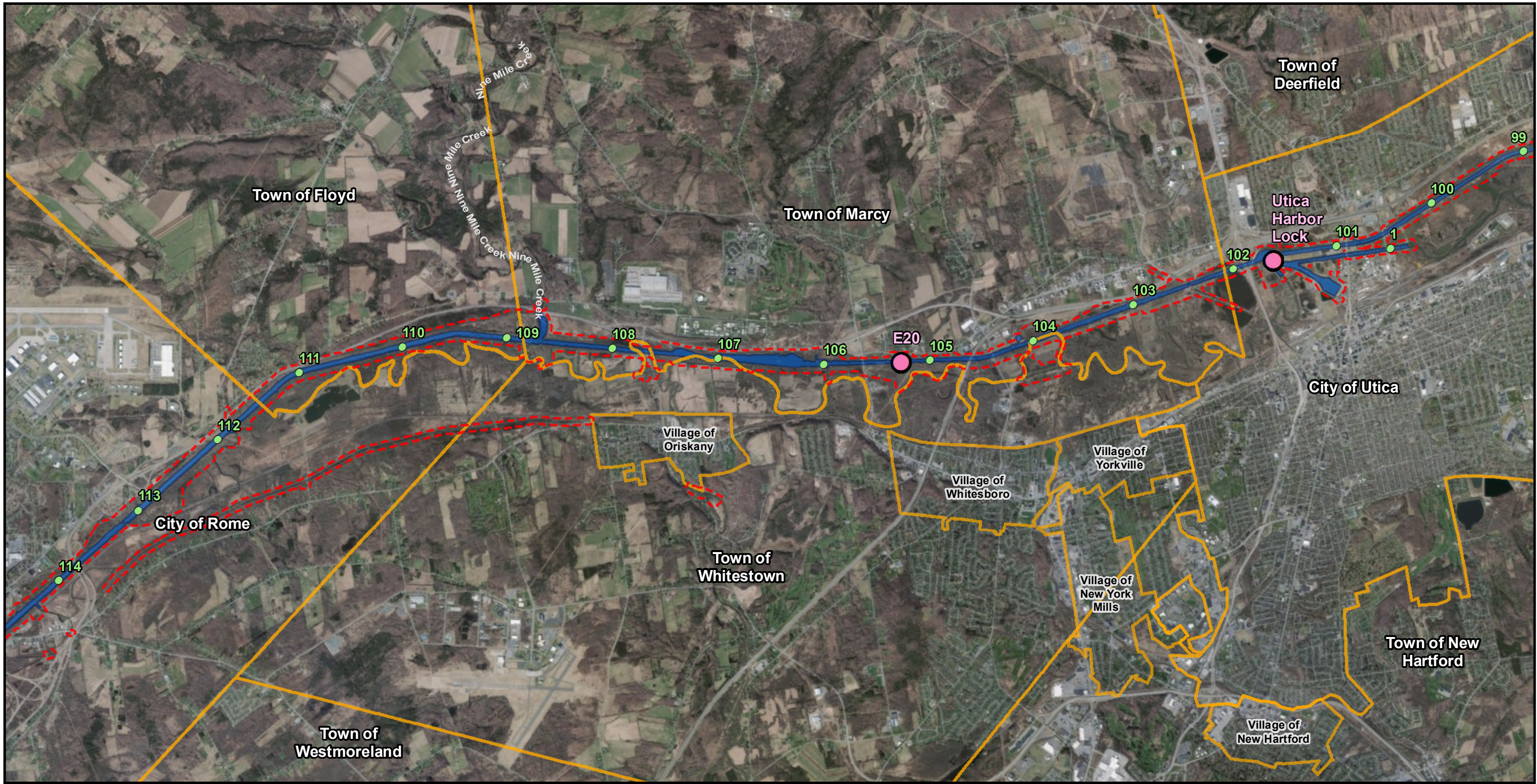
EARTHEN EMBANKMENT INTEGRITY PROGRAM

Figure 46A: Site Location Map

Town of Marcy

Date: 11/6/2018





Legend

- Canal Mileage (Multiple Canal Segments)
- Canal System Lock (Name/Designation)
- Canal System
- Project Area

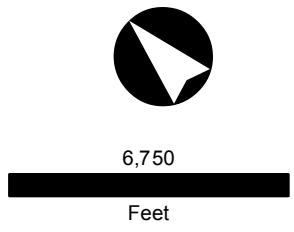


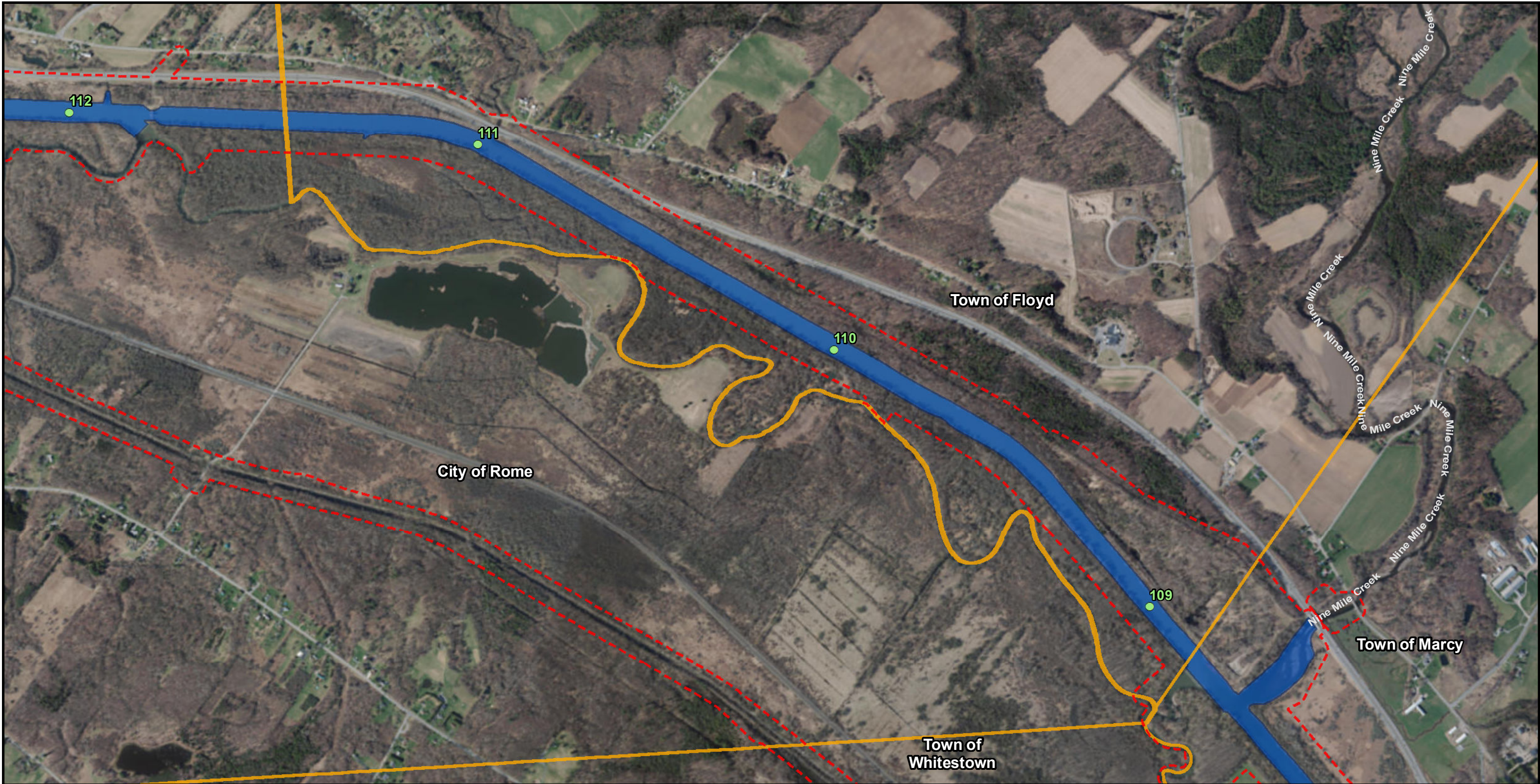
EARTHEN EMBANKMENT INTEGRITY PROGRAM

Figure 47A: Site Location Map

Town of Whitestown

Date: 11/6/2018





Legend

- Canal Mileage (Multiple Canal Segments)
- Canal System Lock (Name/Designation)
- Canal System
- Project Area

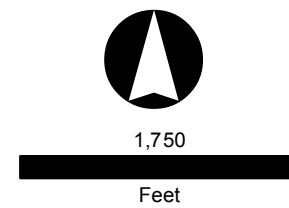


EARTHEN EMBANKMENT INTEGRITY PROGRAM

Figure 48A: Site Location Map

Town of Floyd

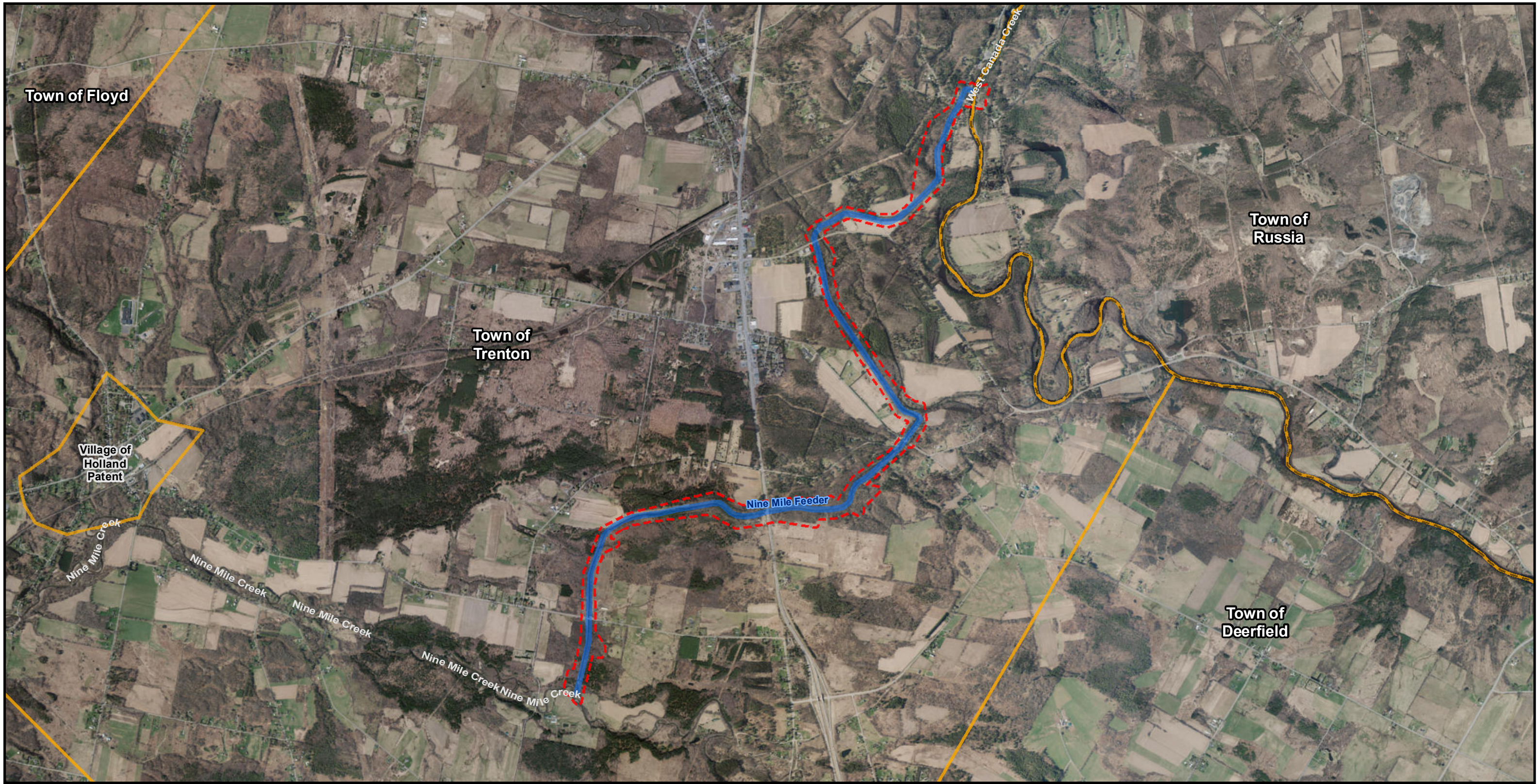
Date: 11/6/2018



Canal Corporation



BERGMANN
ARCHITECTS ENGINEERS PLANNERS



Town of Floyd

Town of Russia

Town of Trenton

Village of Holland Patent

Nine Mile Feeder

Town of Deerfield

Legend

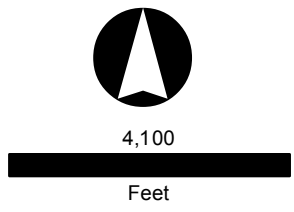
- Canal Mileage (Multiple Canal Segments)
- Canal System Lock (Name/Designation)
- Canal System
- Project Area



EARTHEN EMBANKMENT INTEGRITY PROGRAM

Figure 49A: Site Location Map
Town of Trenton and Village of Holland Patent

Date: 11/6/2018





Legend

- Canal Mileage (Multiple Canal Segments)
- Canal System Lock (Name/Designation)
- Canal System
- Project Area

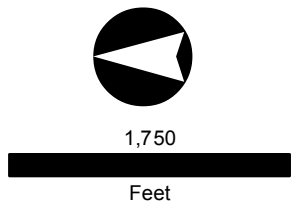


EARTHEN EMBANKMENT INTEGRITY PROGRAM

Figure 50A: Site Location Map

Town of Forestport

Date: 11/6/2018





Legend

- Canal Mileage (Multiple Canal Segments)
- Canal System Lock (Name/Designation)
- Canal System
- Project Area

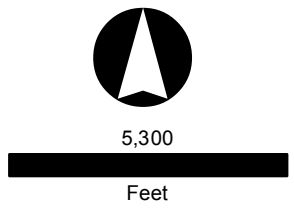


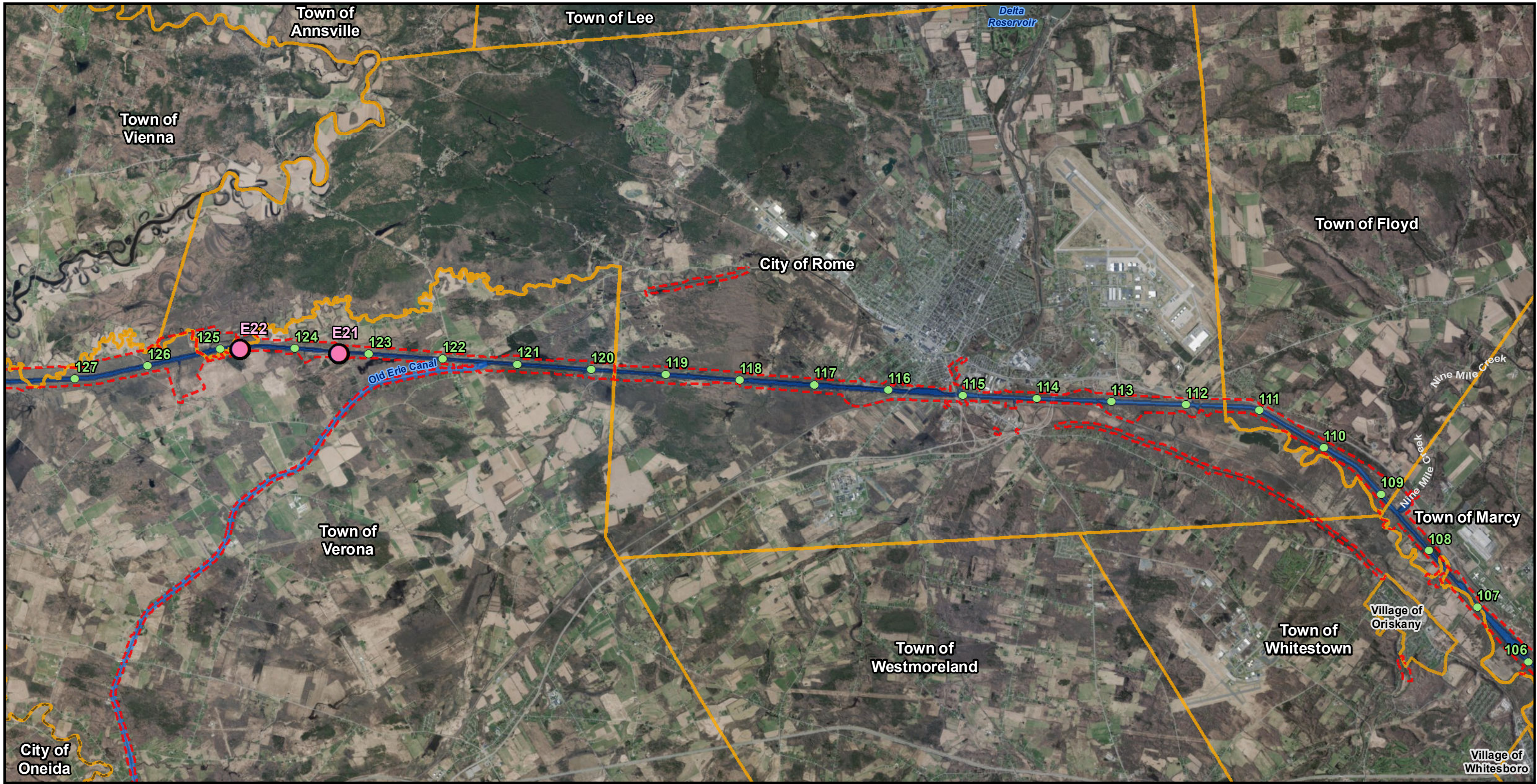
EARTHEN EMBANKMENT INTEGRITY PROGRAM

Figure 51A: Site Location Map

Town and Village of Boonville

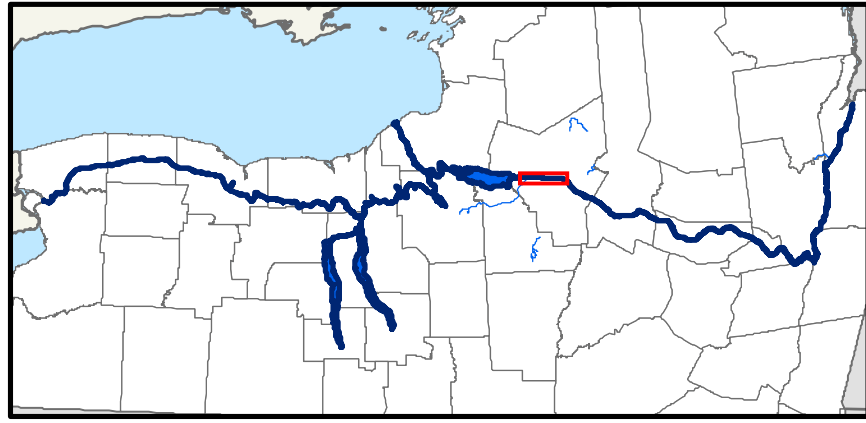
Date: 11/6/2018





Legend

- Canal Mileage (Multiple Canal Segments)
- Canal System Lock (Name/Designation)
- Canal System
- Project Area

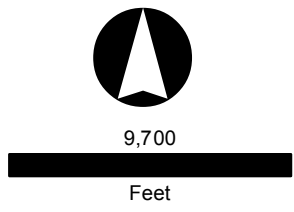


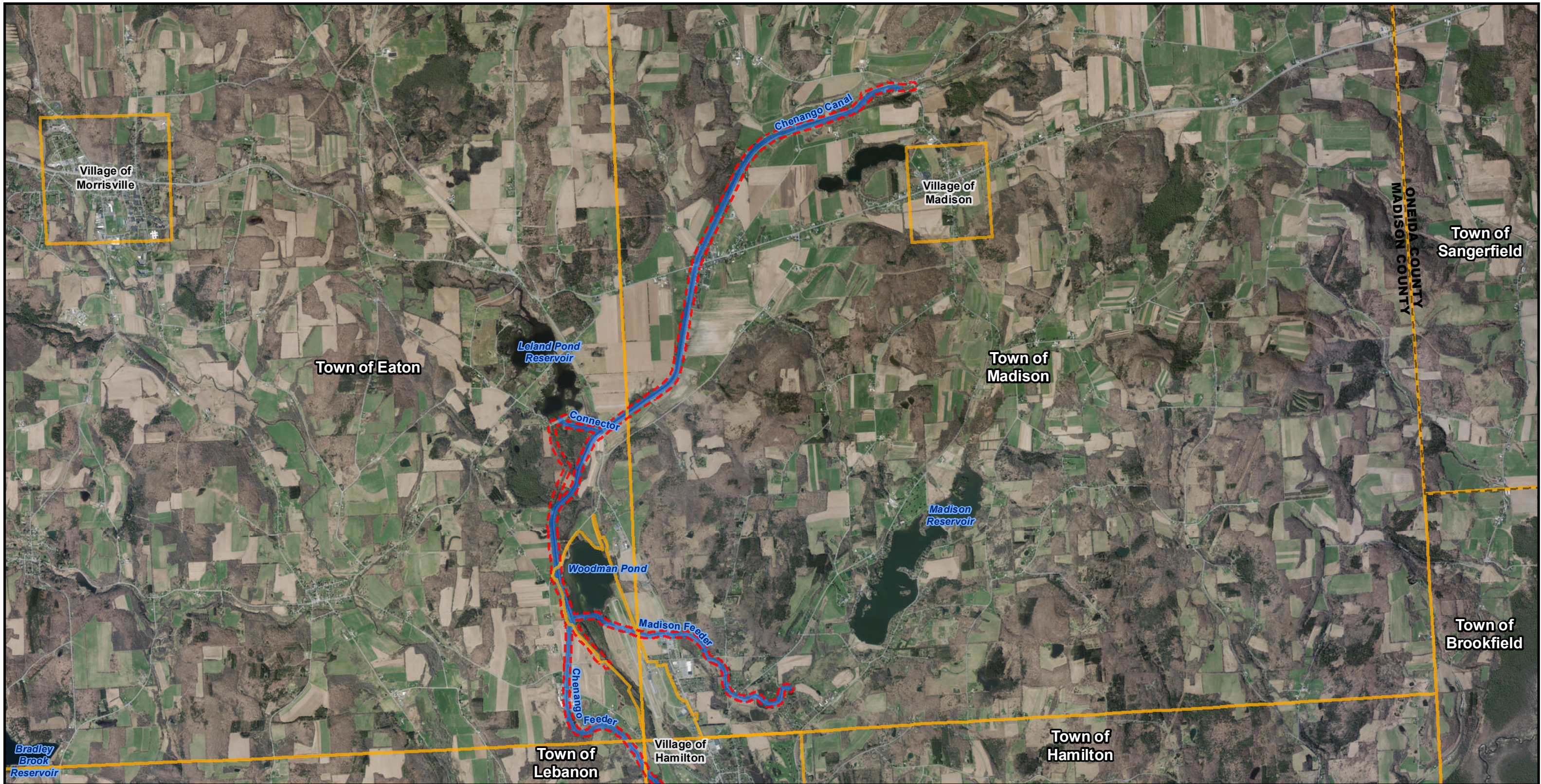
EARTHEN EMBANKMENT INTEGRITY PROGRAM

Figure 52A: Site Location Map

City of Rome

Date: 11/6/2018





Legend

- Canal Mileage (Multiple Canal Segments)
- Canal System Lock (Name/Designation)
- Canal System
- Project Area

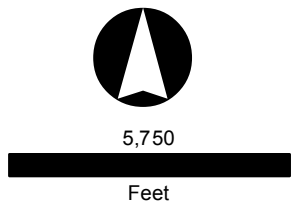


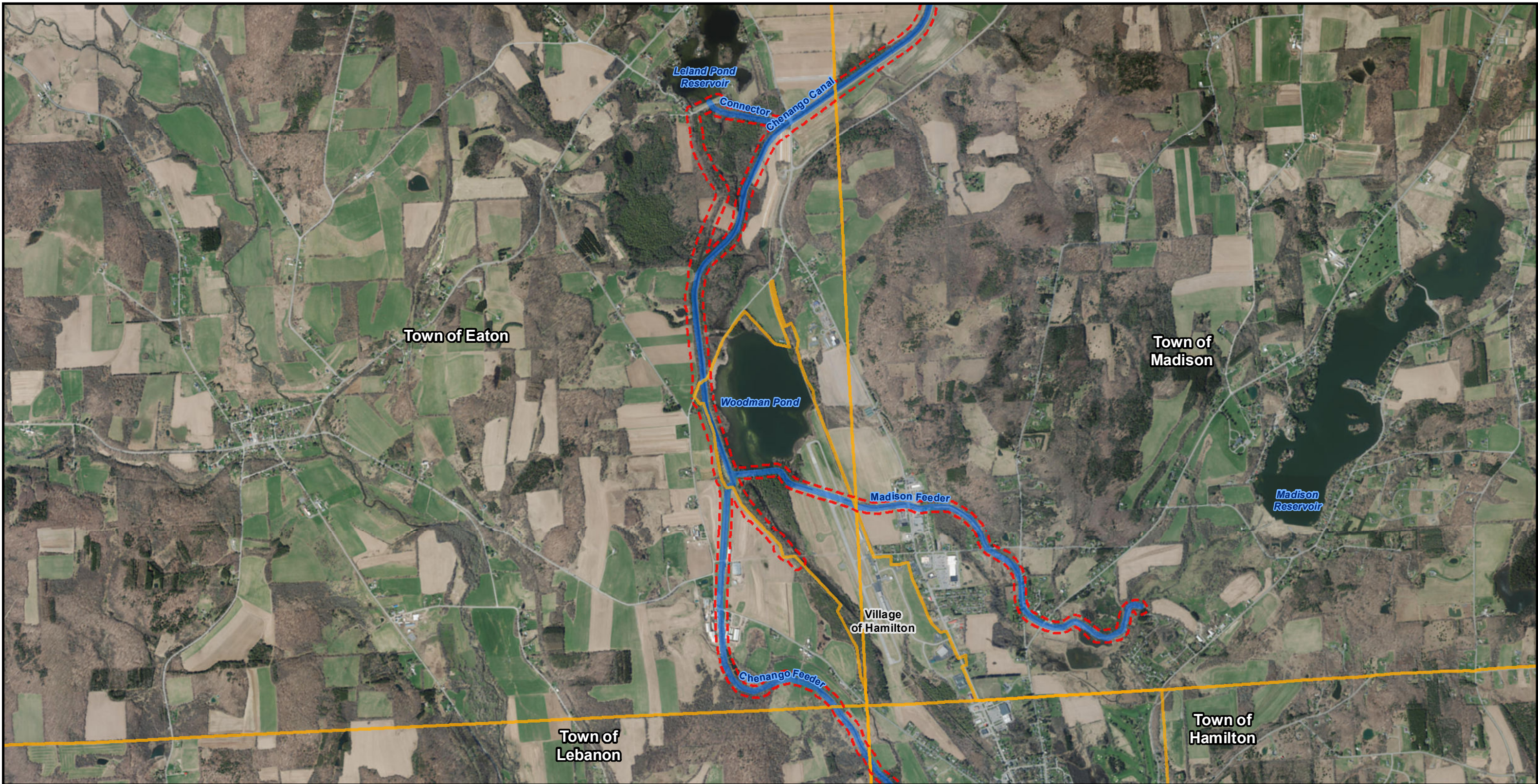
EARTHEN EMBANKMENT INTEGRITY PROGRAM

Figure 53A: Site Location Map

Town of Madison

Date: 11/6/2018





Legend

- Canal Mileage (Multiple Canal Segments)
- Canal System Lock (Name/Designation)
- Canal System
- Project Area

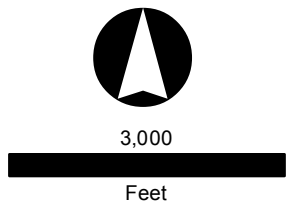


EARTHEN EMBANKMENT INTEGRITY PROGRAM

Figure 54A: Site Location Map

Town of Eaton

Date: 11/6/2018





Legend

- Canal Mileage (Multiple Canal Segments)
- Canal System Lock (Name/Designation)
- Canal System
- Project Area

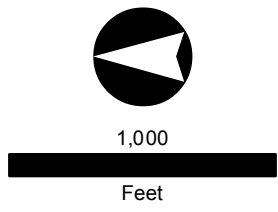


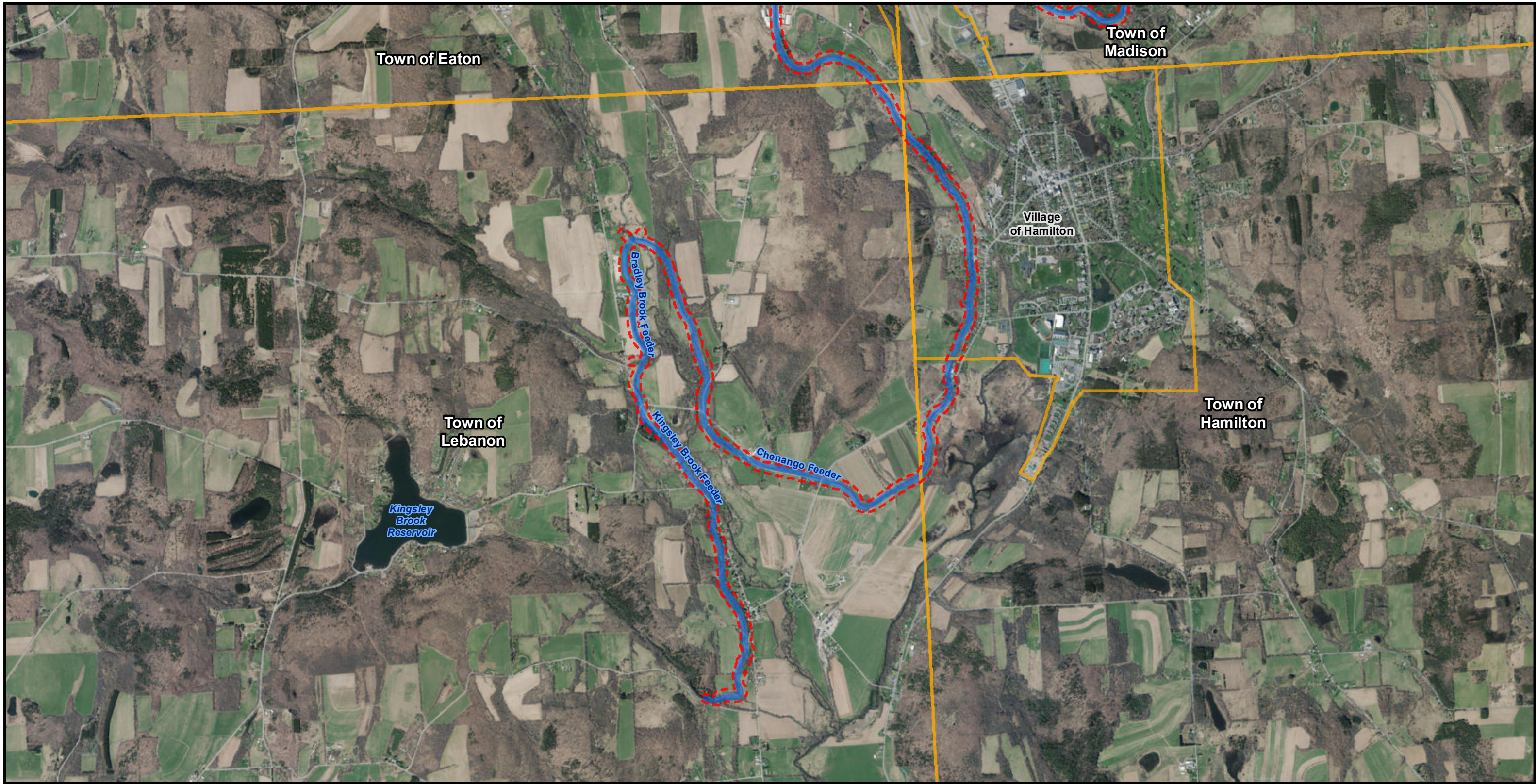
EARTHEN EMBANKMENT INTEGRITY PROGRAM

Figure 55A: Site Location Map

Town and Village of Hamilton

Date: 11/6/2018





Legend

- Canal Mileage (Multiple Canal Segments)
- Canal System Lock (Name/Designation)
- ▬ Canal System
- Project Area

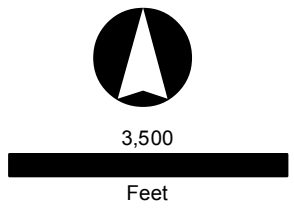


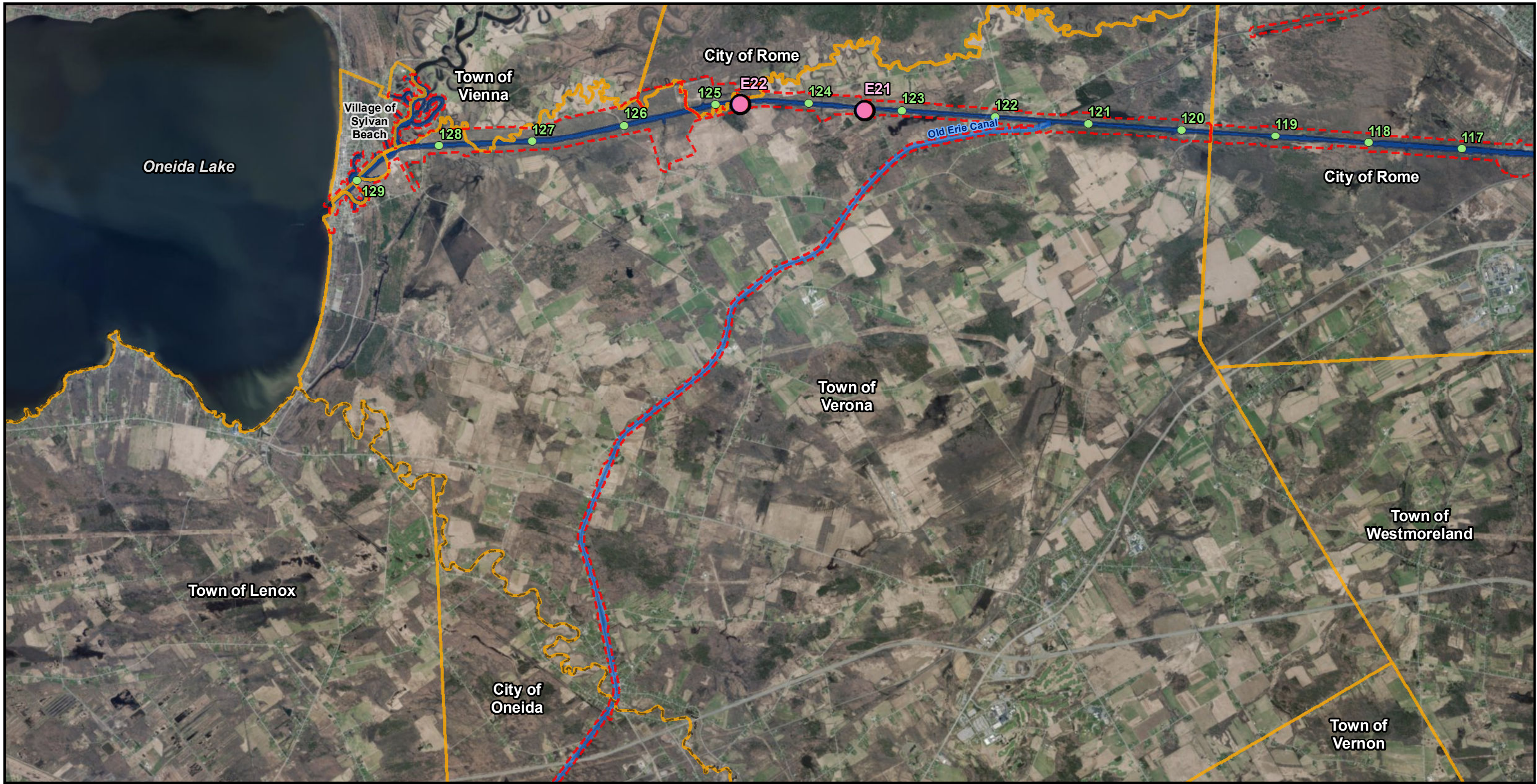
EARTHEN EMBANKMENT INTEGRITY PROGRAM

Figure 56A: Site Location Map

Town of Lebanon

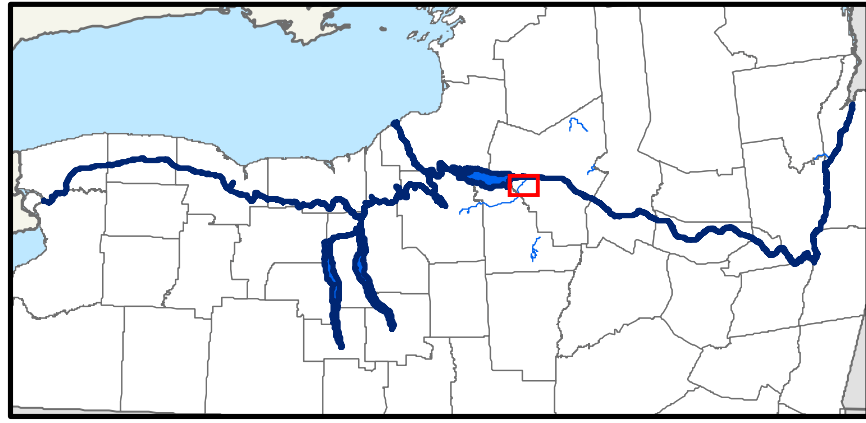
Date: 11/6/2018





Legend

- Canal Mileage (Multiple Canal Segments)
- Canal System Lock (Name/Designation)
- Canal System
- Project Area

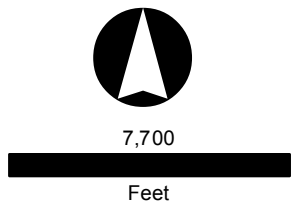


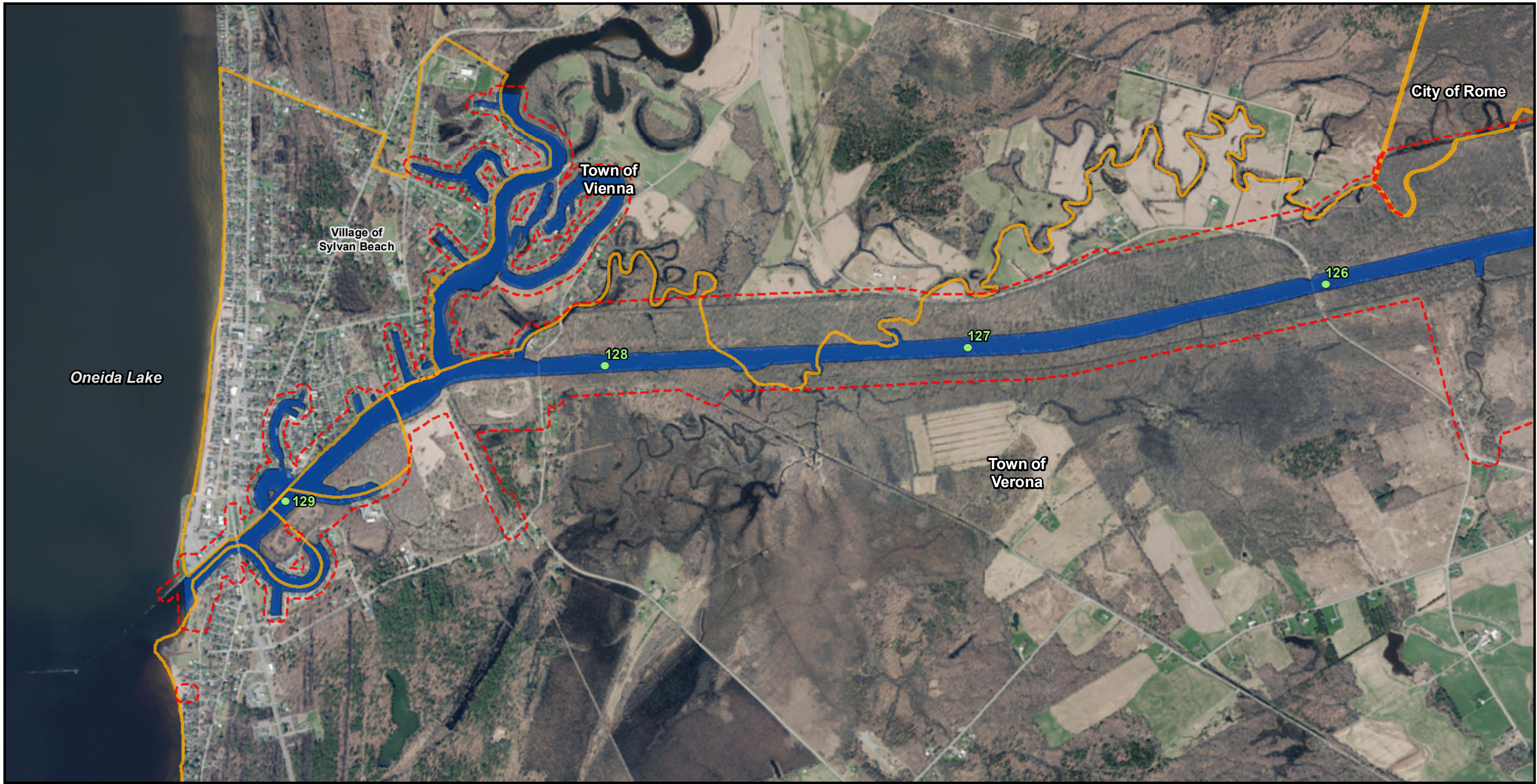
EARTHEN EMBANKMENT INTEGRITY PROGRAM

Figure 57A: Site Location Map

Town of Verona

Date: 11/6/2018





Legend

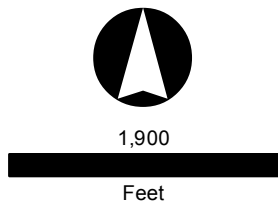
- Canal Mileage (Multiple Canal Segments)
- Canal System Lock (Name/Designation)
- Canal System
- Project Area

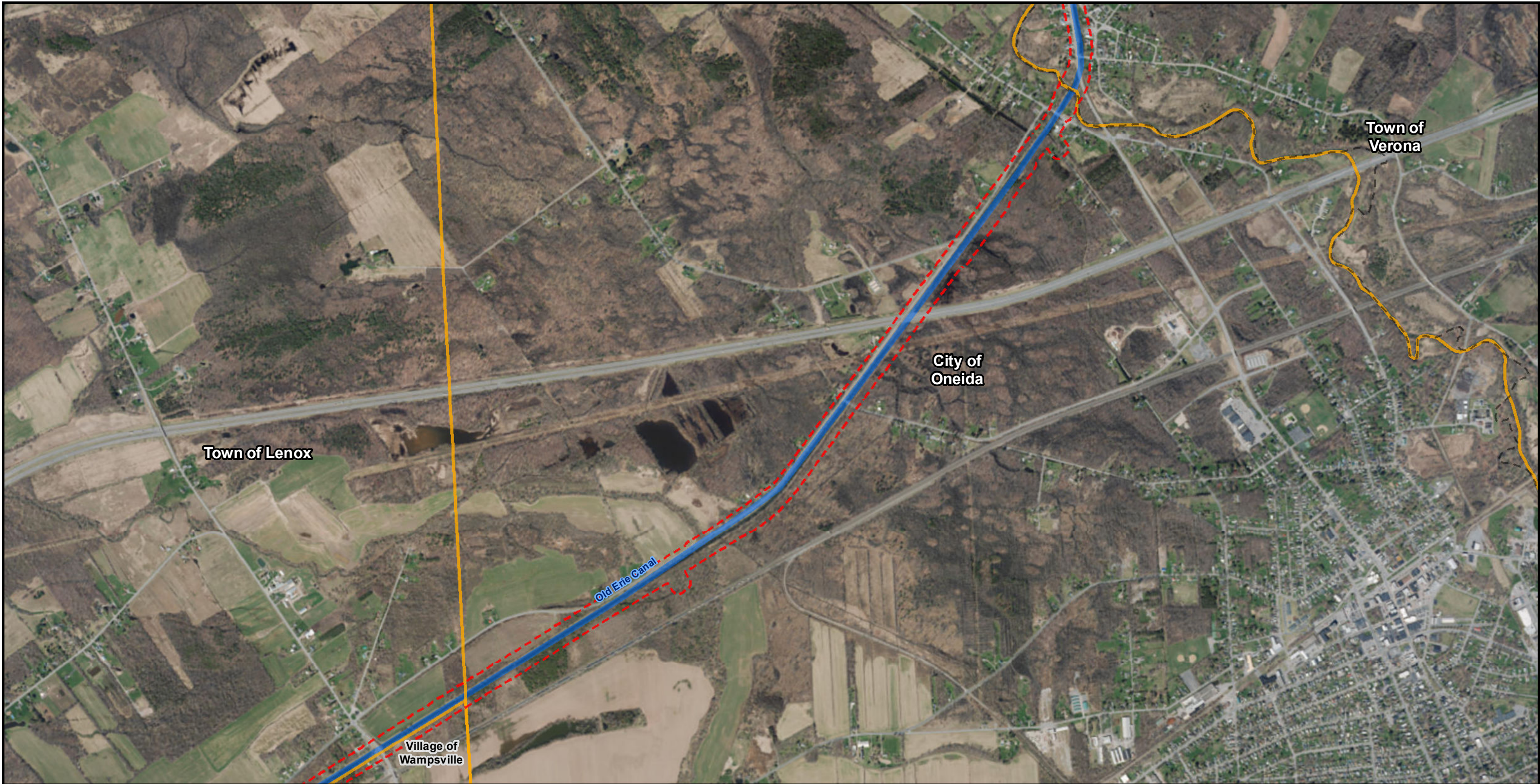


EARTHEN EMBANKMENT INTEGRITY PROGRAM

Figure 58A: Site Location Map
 Town of Vienna and Village of Sylvan Beach

Date: 11/6/2018





Legend

- Canal Mileage (Multiple Canal Segments)
- Canal System Lock (Name/Designation)
- Canal System
- Project Area

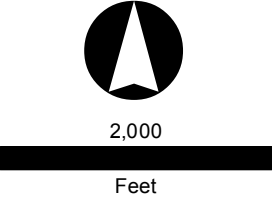


EARTHEN EMBANKMENT INTEGRITY PROGRAM

Figure 59A: Site Location Map

City of Oneida

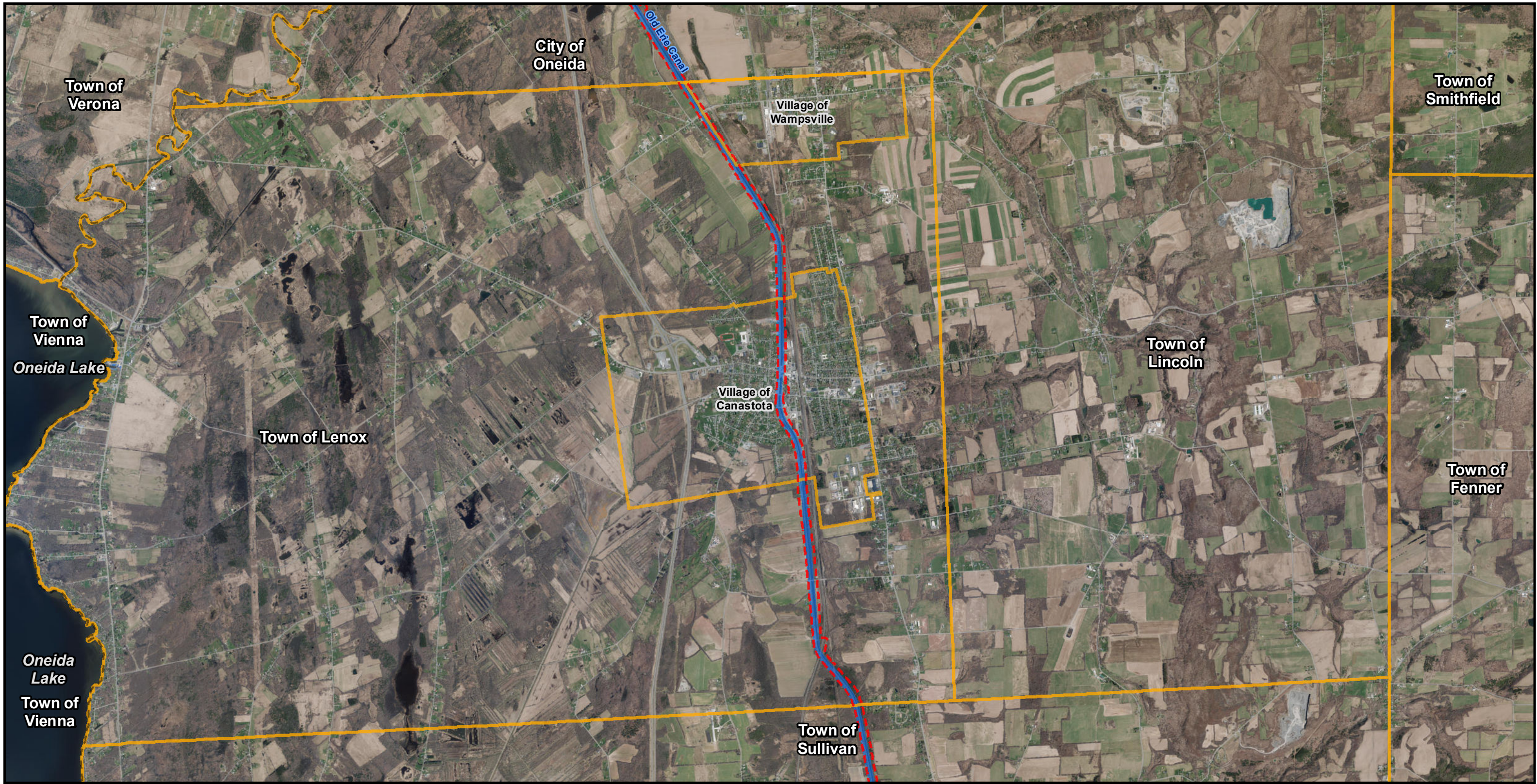
Date: 11/6/2018



Canal Corporation

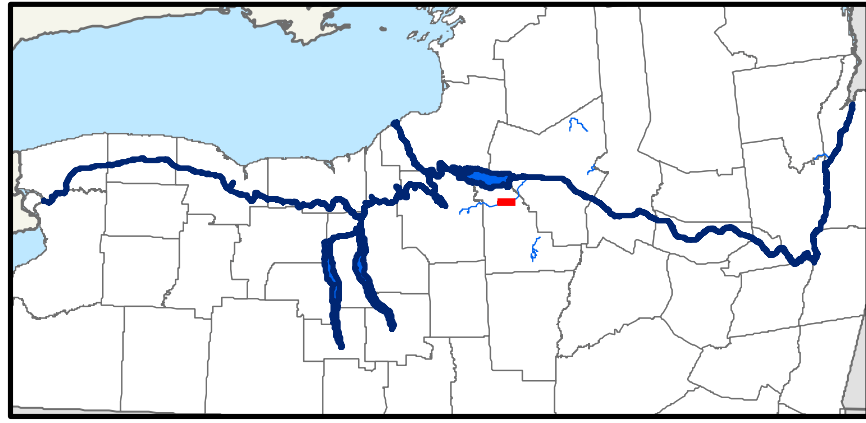


BERGMANN
ARCHITECTS ENGINEERS PLANNERS



Legend

- Canal Mileage (Multiple Canal Segments)
- Canal System Lock (Name/Designation)
- ▬ Canal System
- Project Area

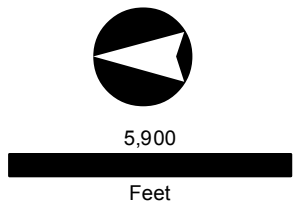


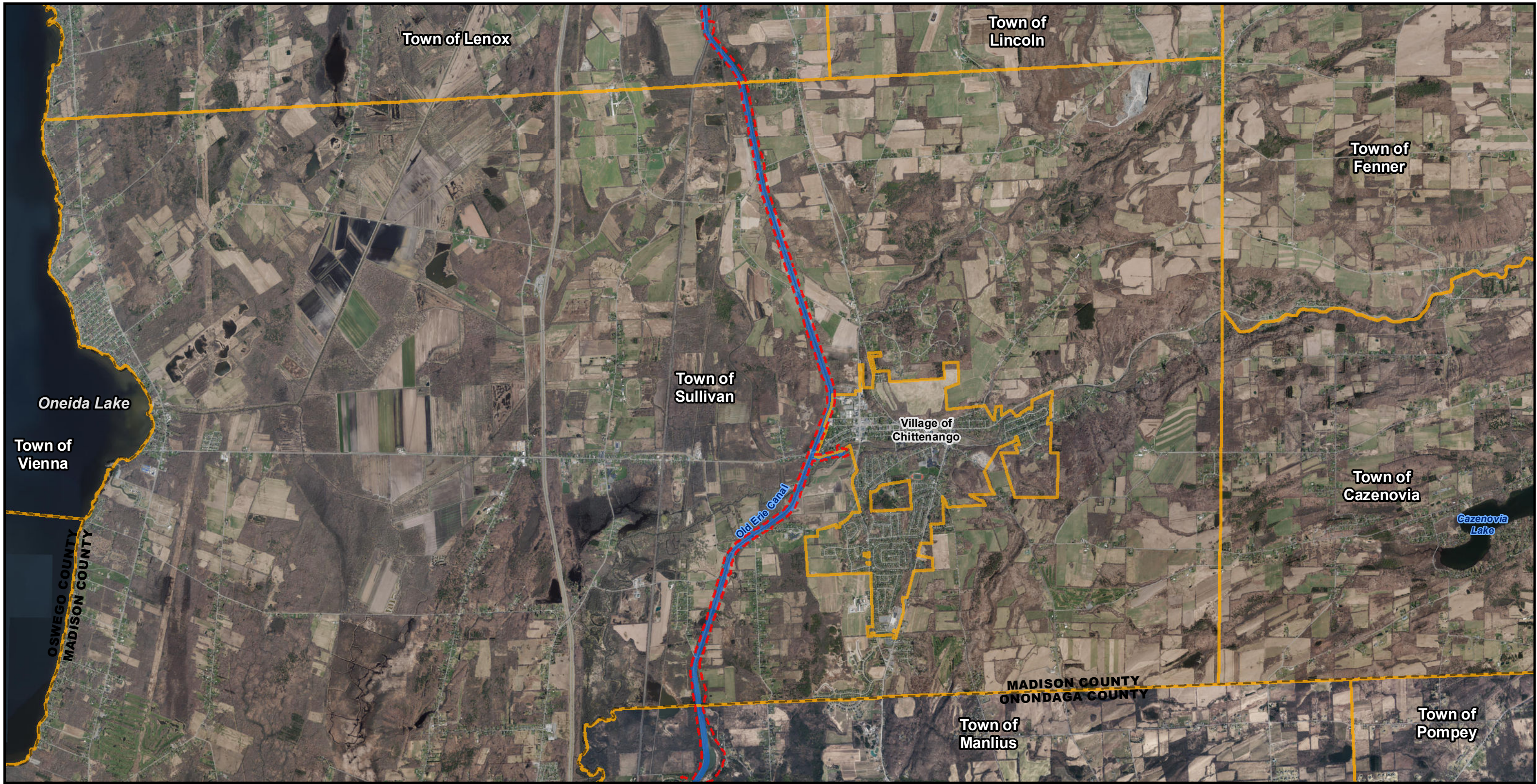
EARTHEN EMBANKMENT INTEGRITY PROGRAM

Figure 60A: Site Location Map

Town of Lenox and Village of Canastota

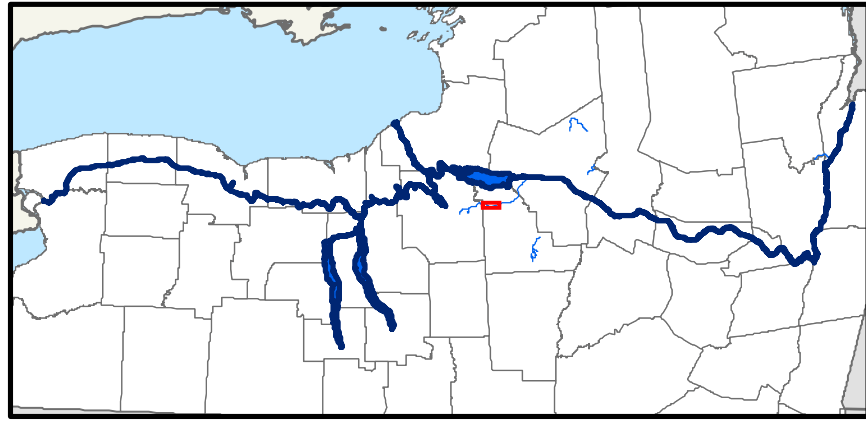
Date: 11/6/2018





Legend

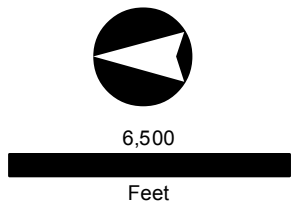
- Canal Mileage (Multiple Canal Segments)
- Canal System Lock (Name/Designation)
- Canal System
- Project Area

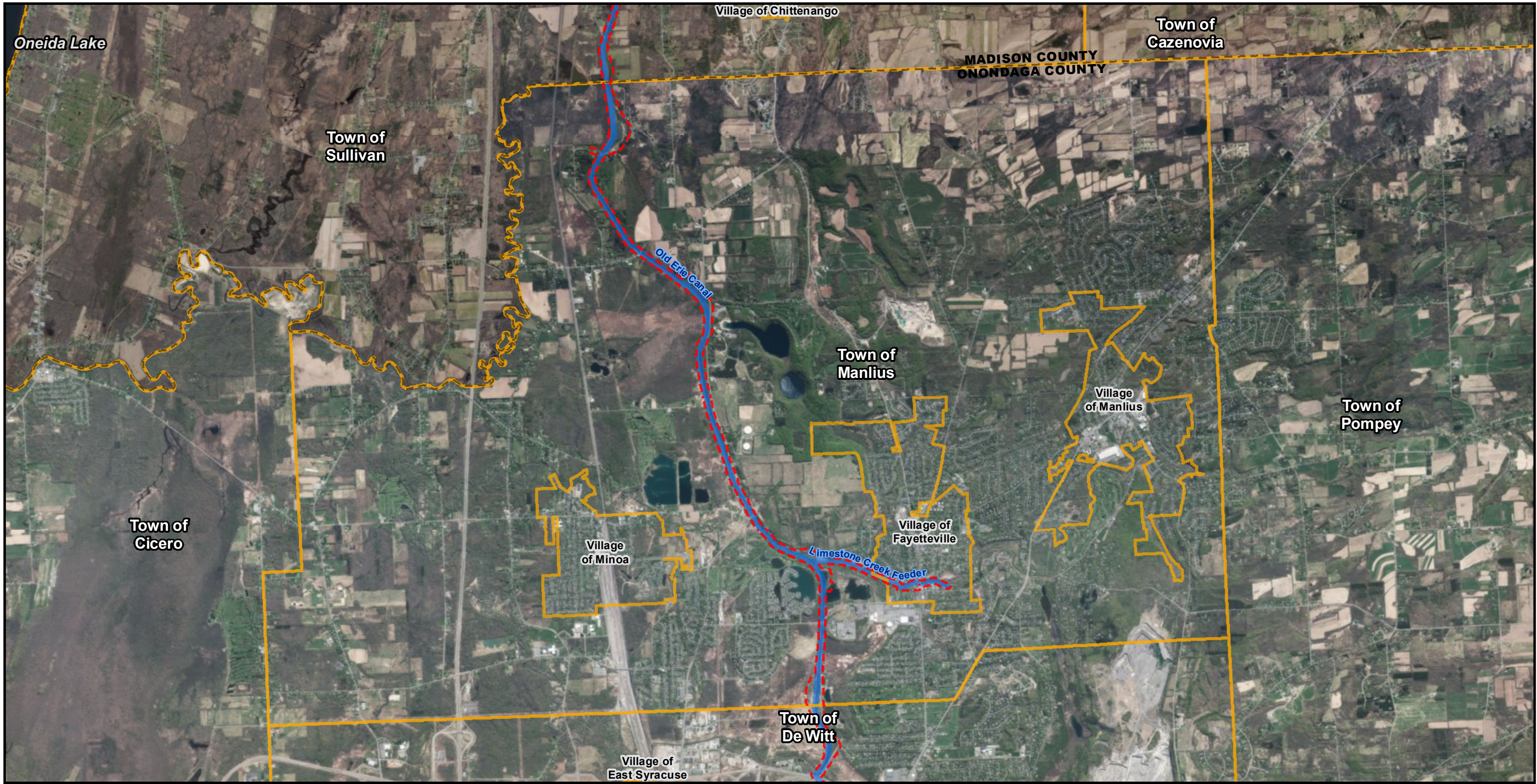


EARTHEN EMBANKMENT INTEGRITY PROGRAM

Figure 61A: Site Location Map
 Town of Sullivan and Village of Chittenango

Date: 11/6/2018





Legend

- Canal Mileage (Multiple Canal Segments)
- Canal System Lock (Name/Designation)
- ▬ Canal System
- Project Area

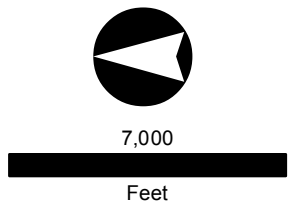


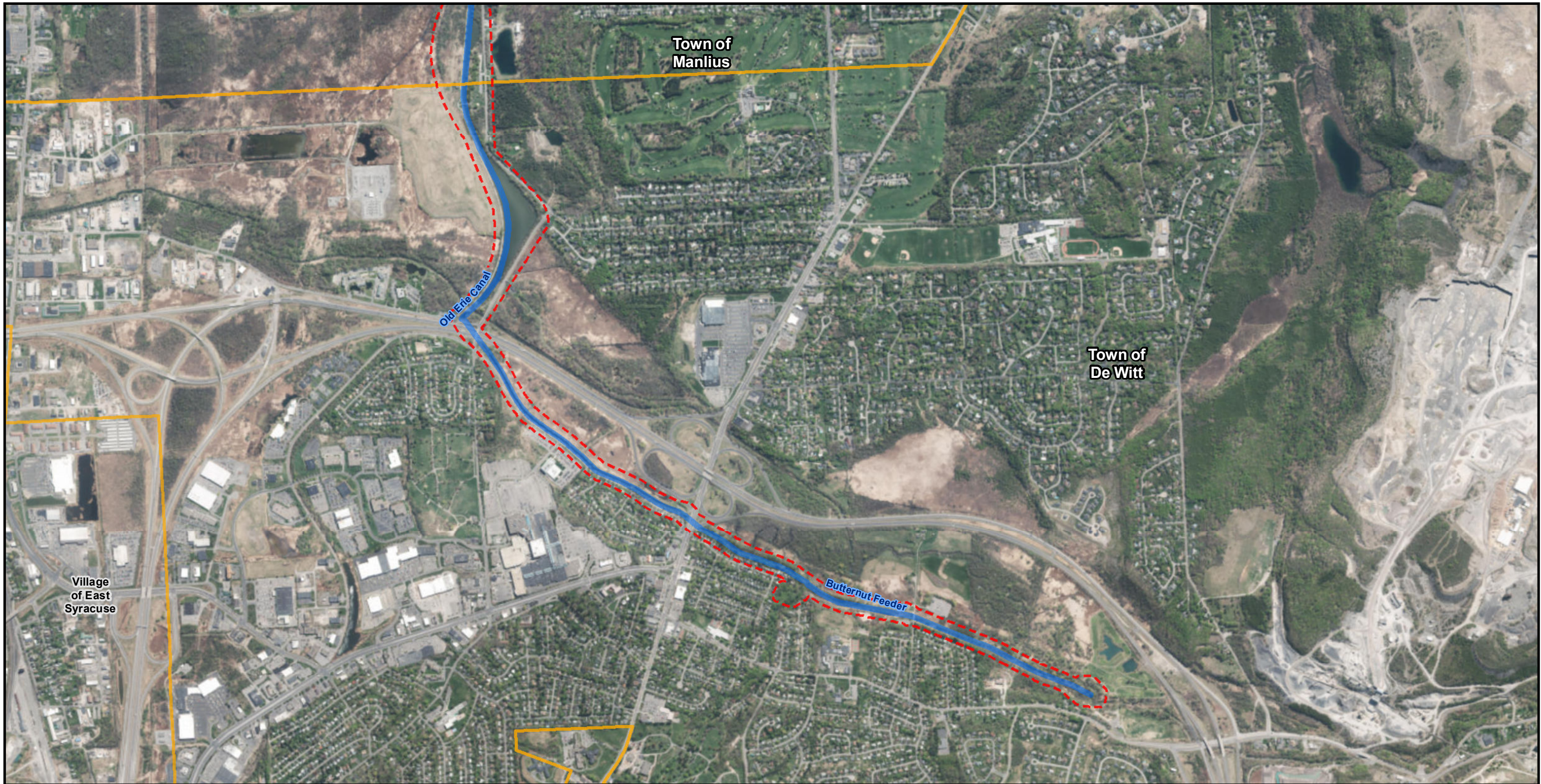
EARTHEN EMBANKMENT INTEGRITY PROGRAM

Figure 62A: Site Location Map

Town of Manlius and Village Fayetteville

Date: 11/6/2018





Legend

- Canal Mileage (Multiple Canal Segments)
- Canal System Lock (Name/Designation)
- Canal System
- Project Area

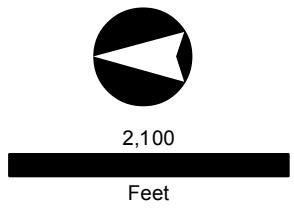


EARTHEN EMBANKMENT INTEGRITY PROGRAM

Figure 63A: Site Location Map

Town of De Witt

Date: 11/6/2018





Legend

- Canal Mileage (Multiple Canal Segments)
- Canal System Lock (Name/Designation)
- Canal System
- Project Area

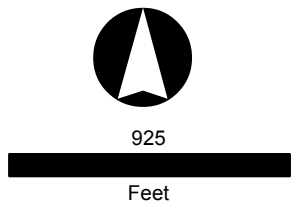


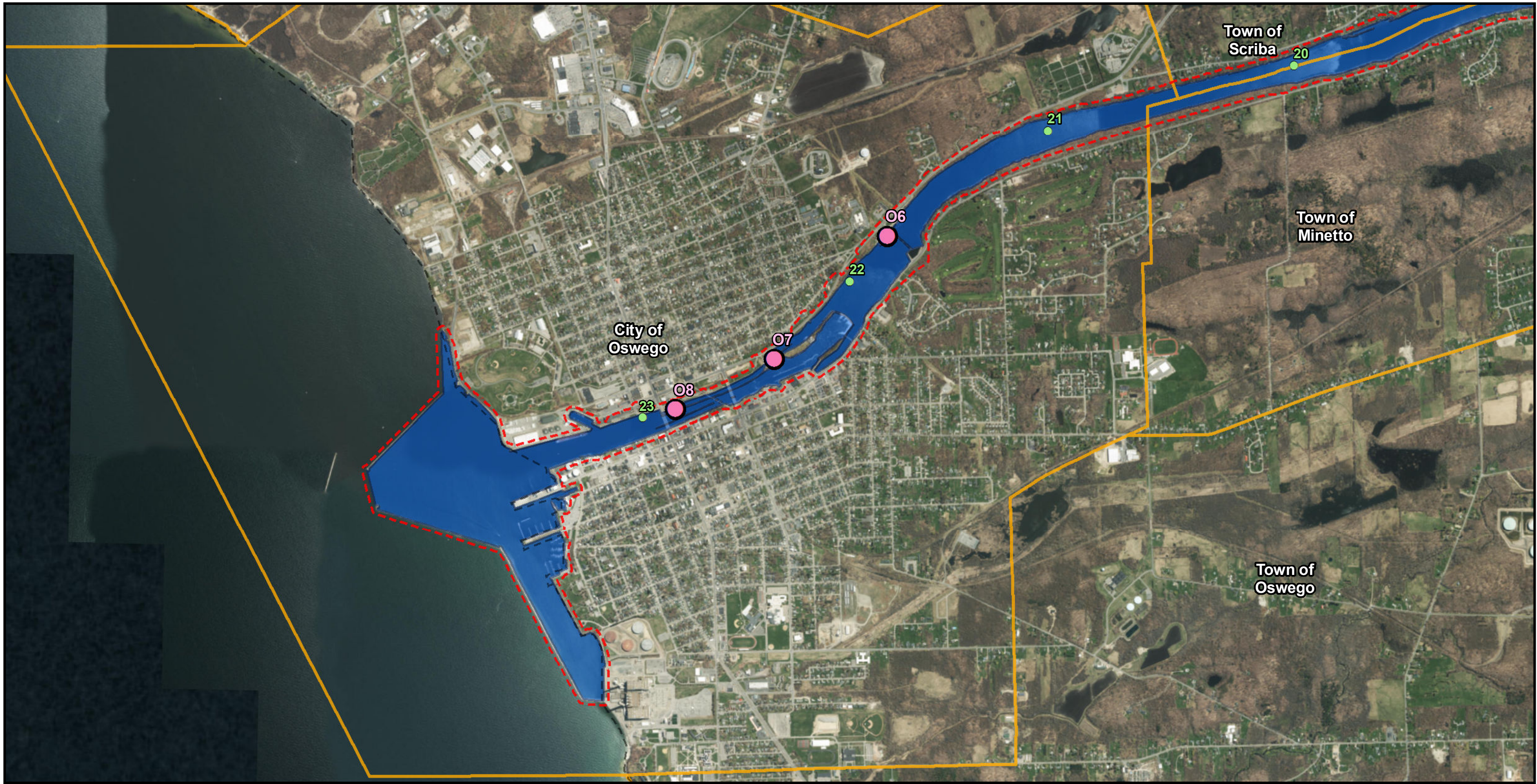
EARTHEN EMBANKMENT INTEGRITY PROGRAM

Figure 64A: Site Location Map

City of Syracuse

Date: 11/6/2018





Legend

- Canal Mileage (Multiple Canal Segments)
- Canal System Lock (Name/Designation)
- Canal System
- Project Area

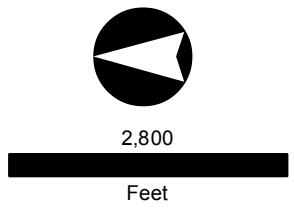


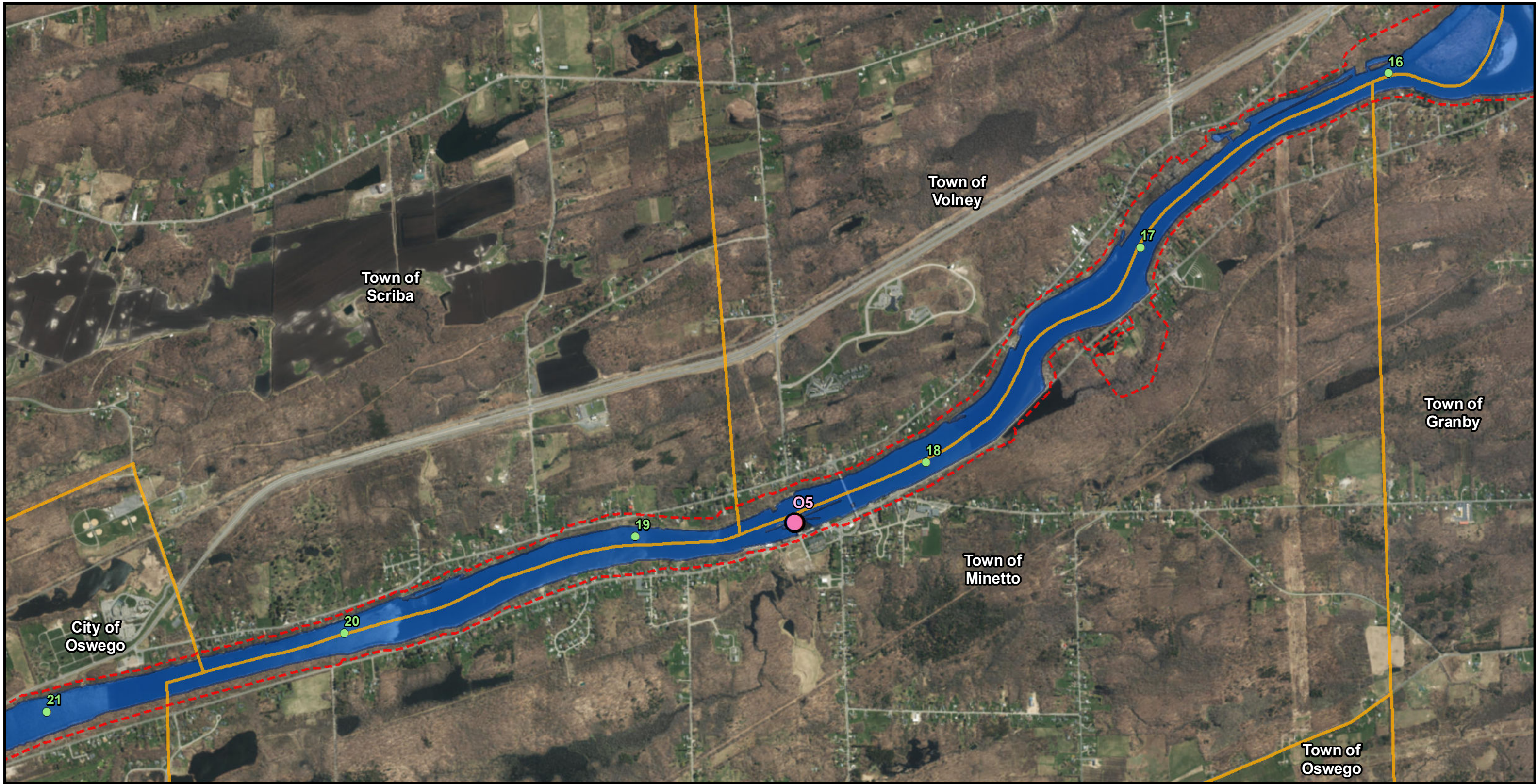
EARTHEN EMBANKMENT INTEGRITY PROGRAM

Figure 65A: Site Location Map

City of Oswego

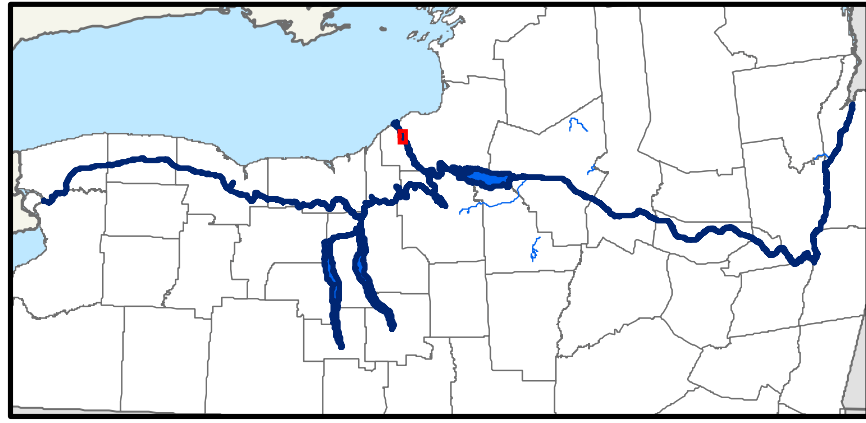
Date: 11/6/2018





Legend

- Canal Mileage (Multiple Canal Segments)
- Canal System Lock (Name/Designation)
- Canal System
- Project Area

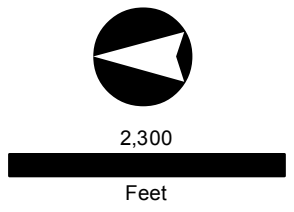


EARTHEN EMBANKMENT INTEGRITY PROGRAM

Figure 66A: Site Location Map

Town of Minnetto

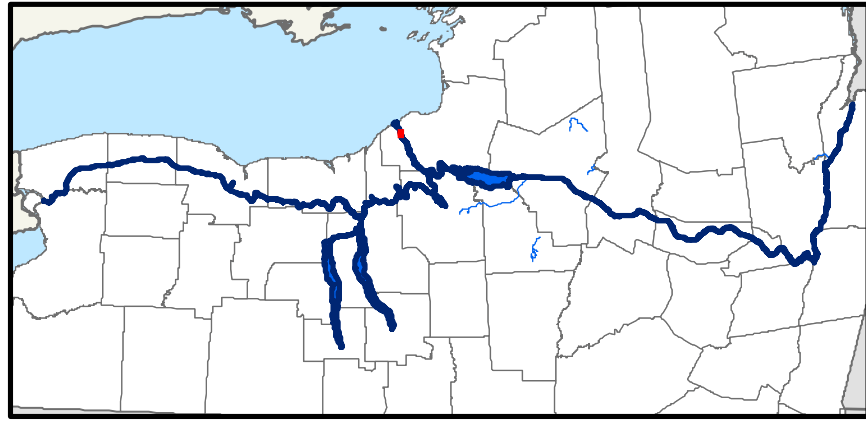
Date: 11/6/2018





Legend

- Canal Mileage (Multiple Canal Segments)
- Canal System Lock (Name/Designation)
- Canal System
- Project Area

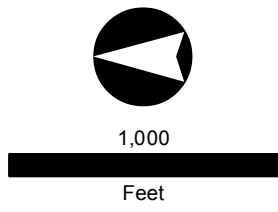


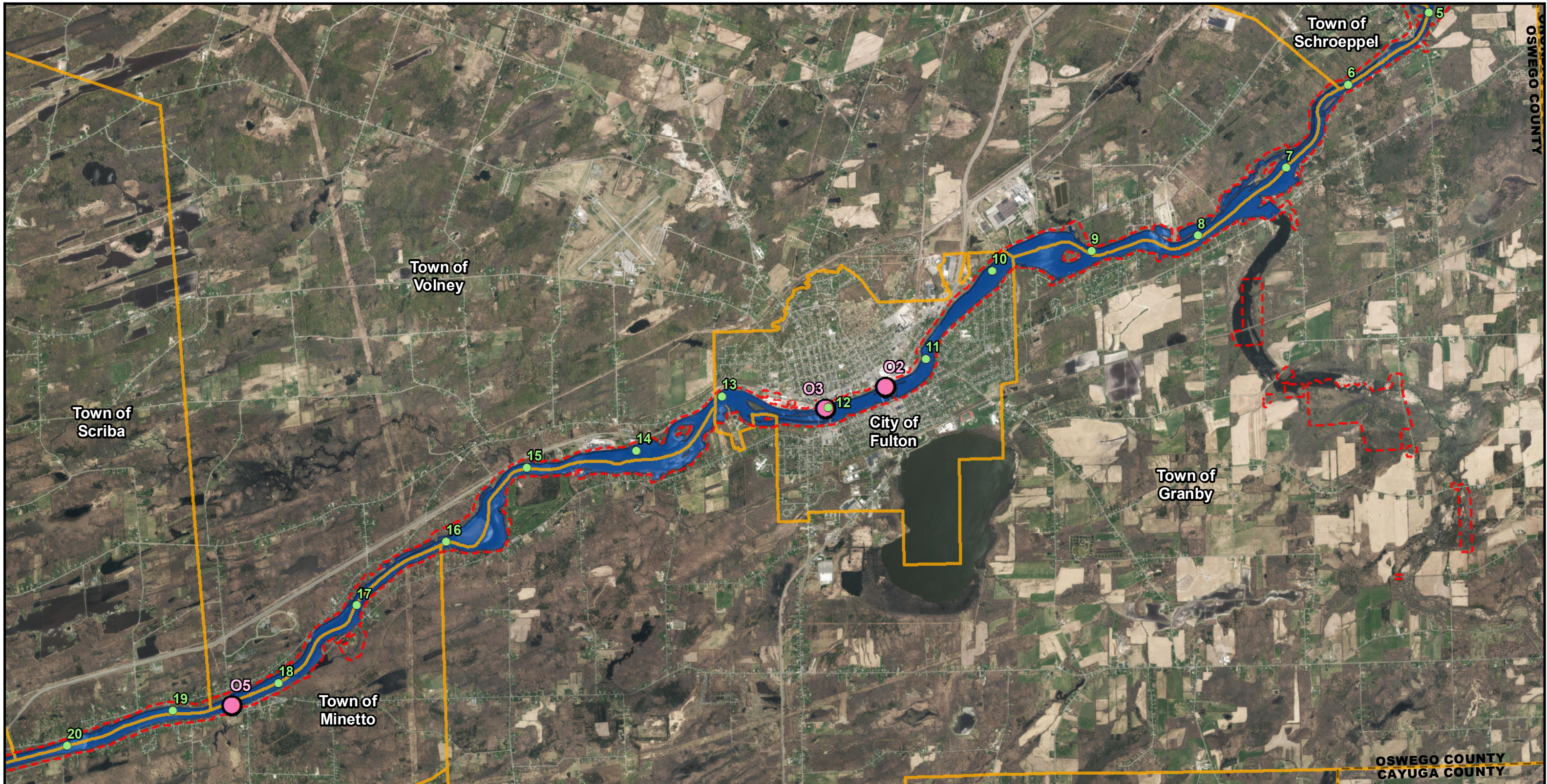
EARTHEN EMBANKMENT INTEGRITY PROGRAM

Figure 67A: Site Location Map

Town of Scriba

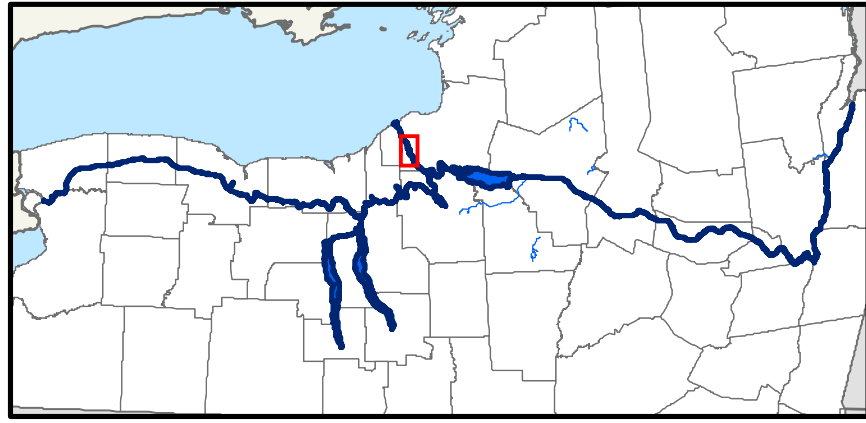
Date: 11/6/2018



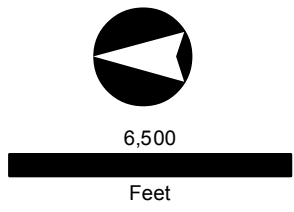


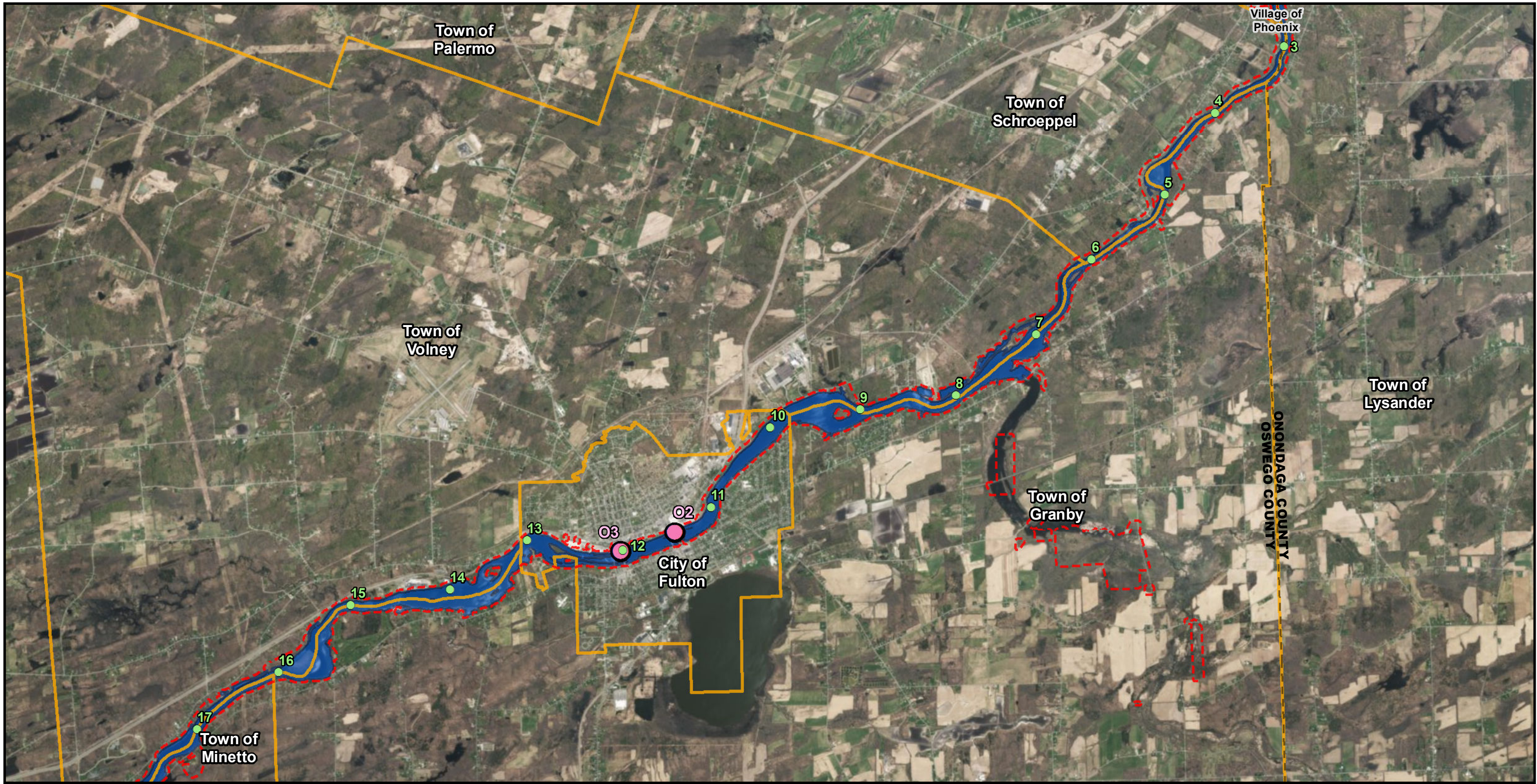
Legend

- Canal Mileage (Multiple Canal Segments)
- Canal System Lock (Name/Designation)
- Canal System
- Project Area



EARTHEN EMBANKMENT INTEGRITY PROGRAM
Figure 68A: Site Location Map
 Town of Volney
 Date: 11/6/2018





Legend

- Canal Mileage (Multiple Canal Segments)
- Canal System Lock (Name/Designation)
- Canal System
- Project Area

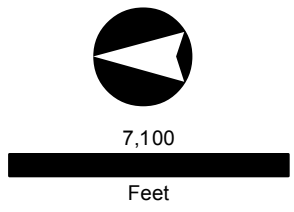


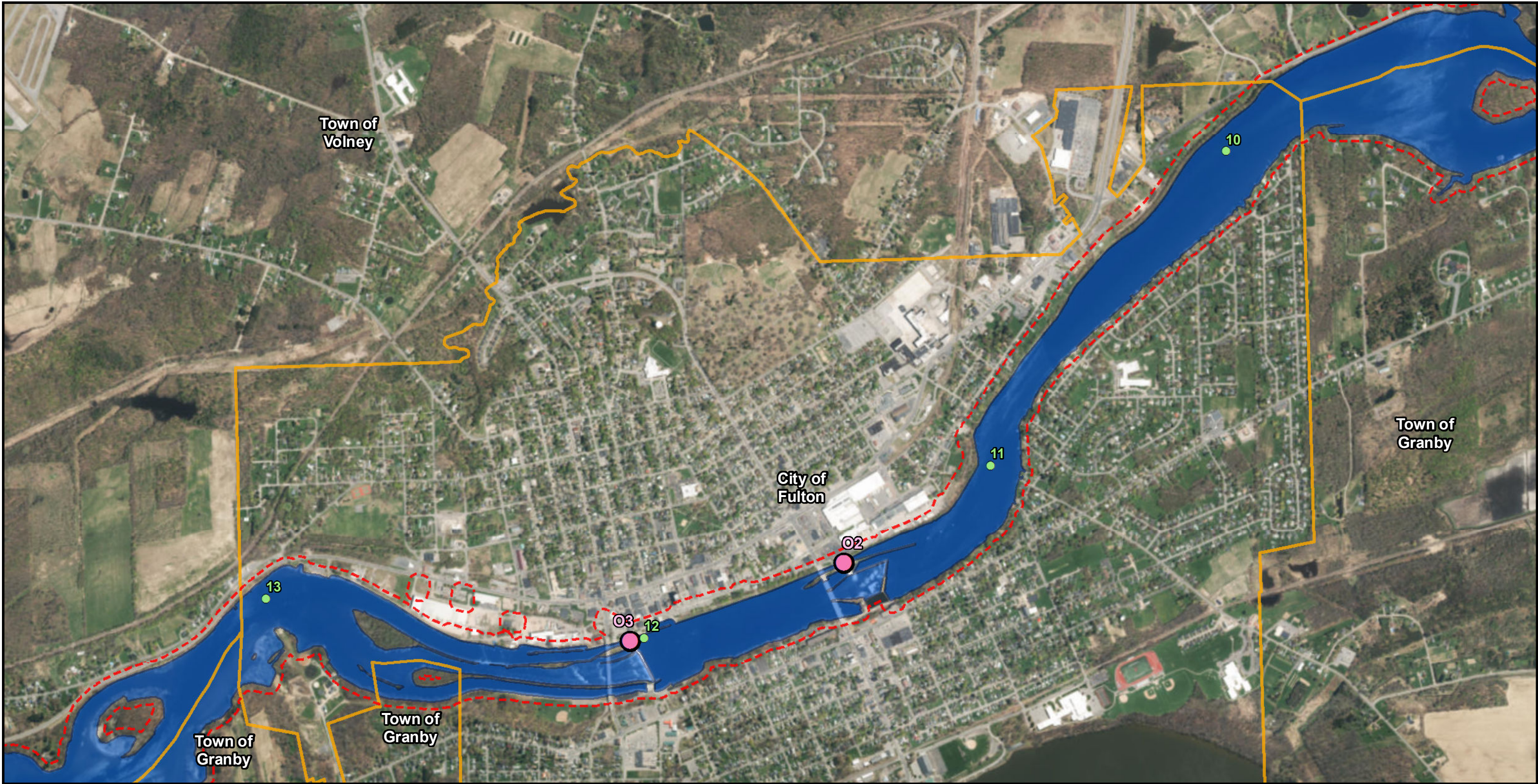
EARTHEN EMBANKMENT INTEGRITY PROGRAM

Figure 69A: Site Location Map

Town of Granby

Date: 11/6/2018





Legend

- Canal Mileage (Multiple Canal Segments)
- Canal System Lock (Name/Designation)
- Canal System
- Project Area

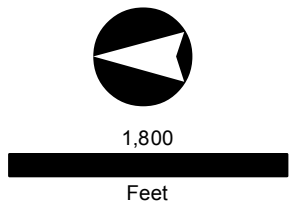


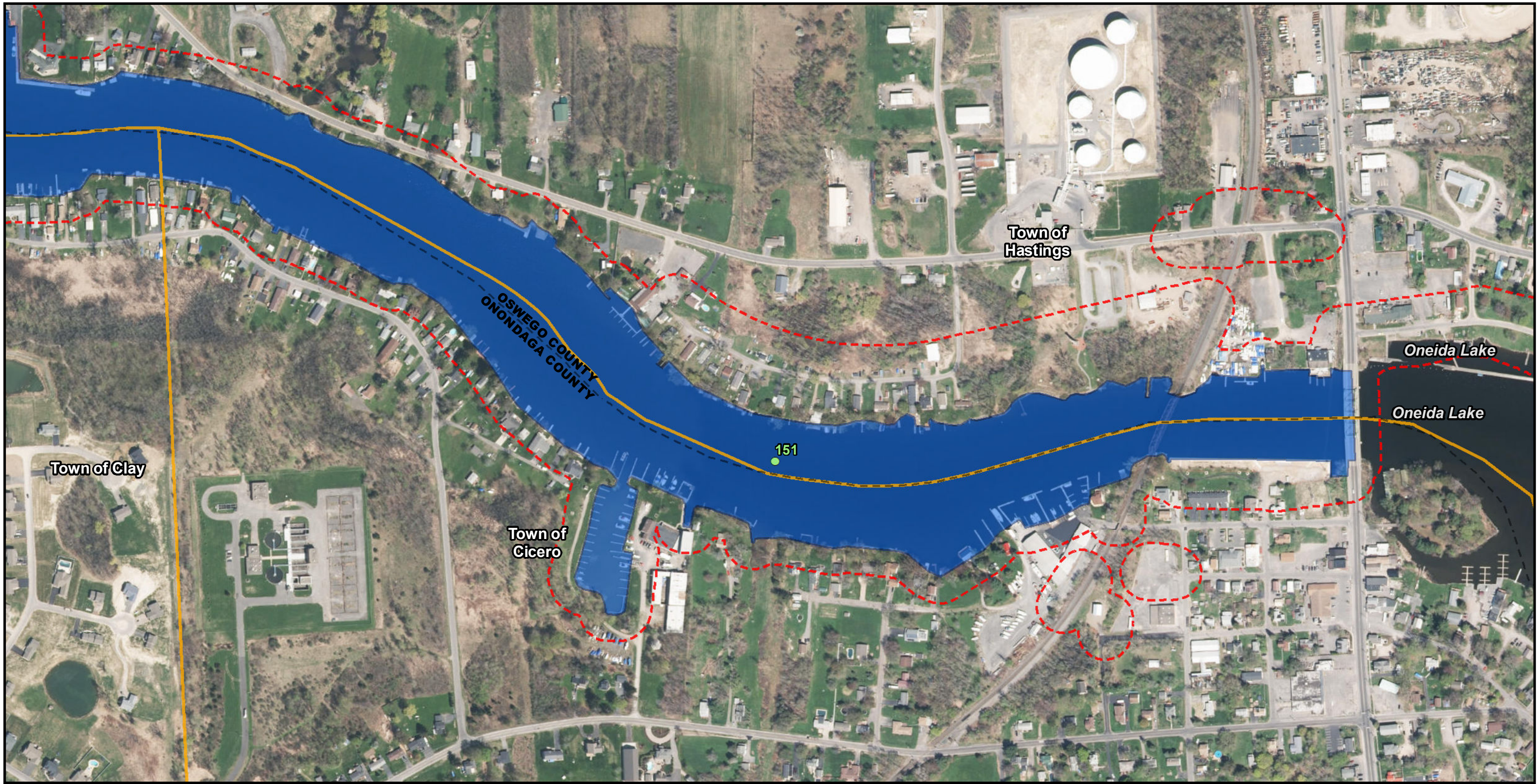
EARTHEN EMBANKMENT INTEGRITY PROGRAM

Figure 70A: Site Location Map

City of Fulton

Date: 11/6/2018



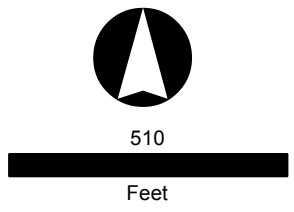


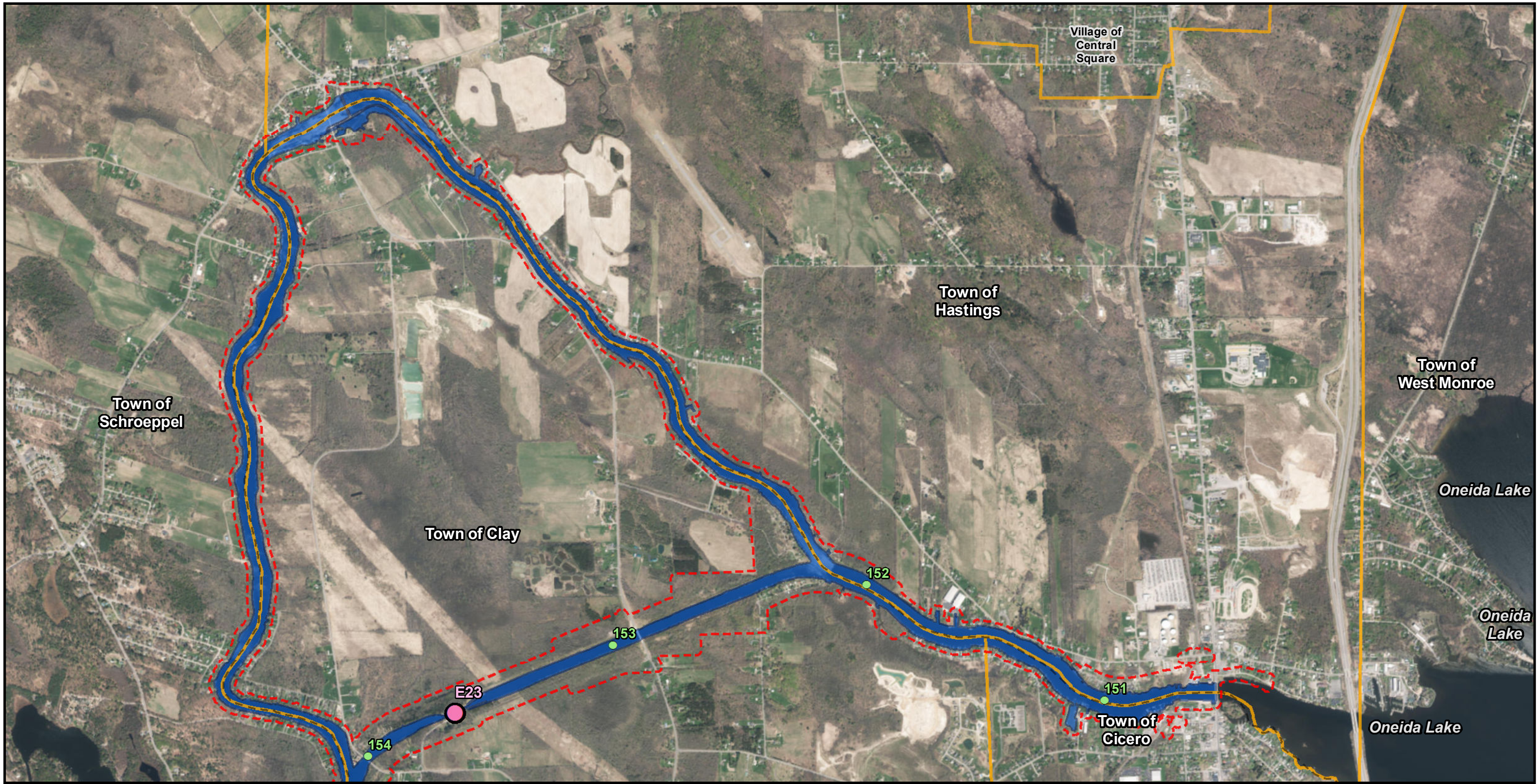
Legend

- Canal Mileage (Multiple Canal Segments)
- Canal System Lock (Name/Designation)
- Canal System
- Project Area



EARTHEN EMBANKMENT INTEGRITY PROGRAM
Figure 71A: Site Location Map
 Town of Cicero
 Date: 11/6/2018





Legend

- Canal Mileage (Multiple Canal Segments)
- Canal System Lock (Name/Designation)
- Canal System
- Project Area

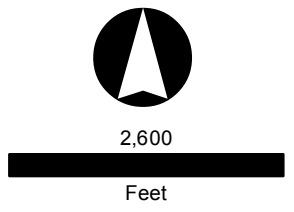


EARTHEN EMBANKMENT INTEGRITY PROGRAM

Figure 72A: Site Location Map

Town of Hastings

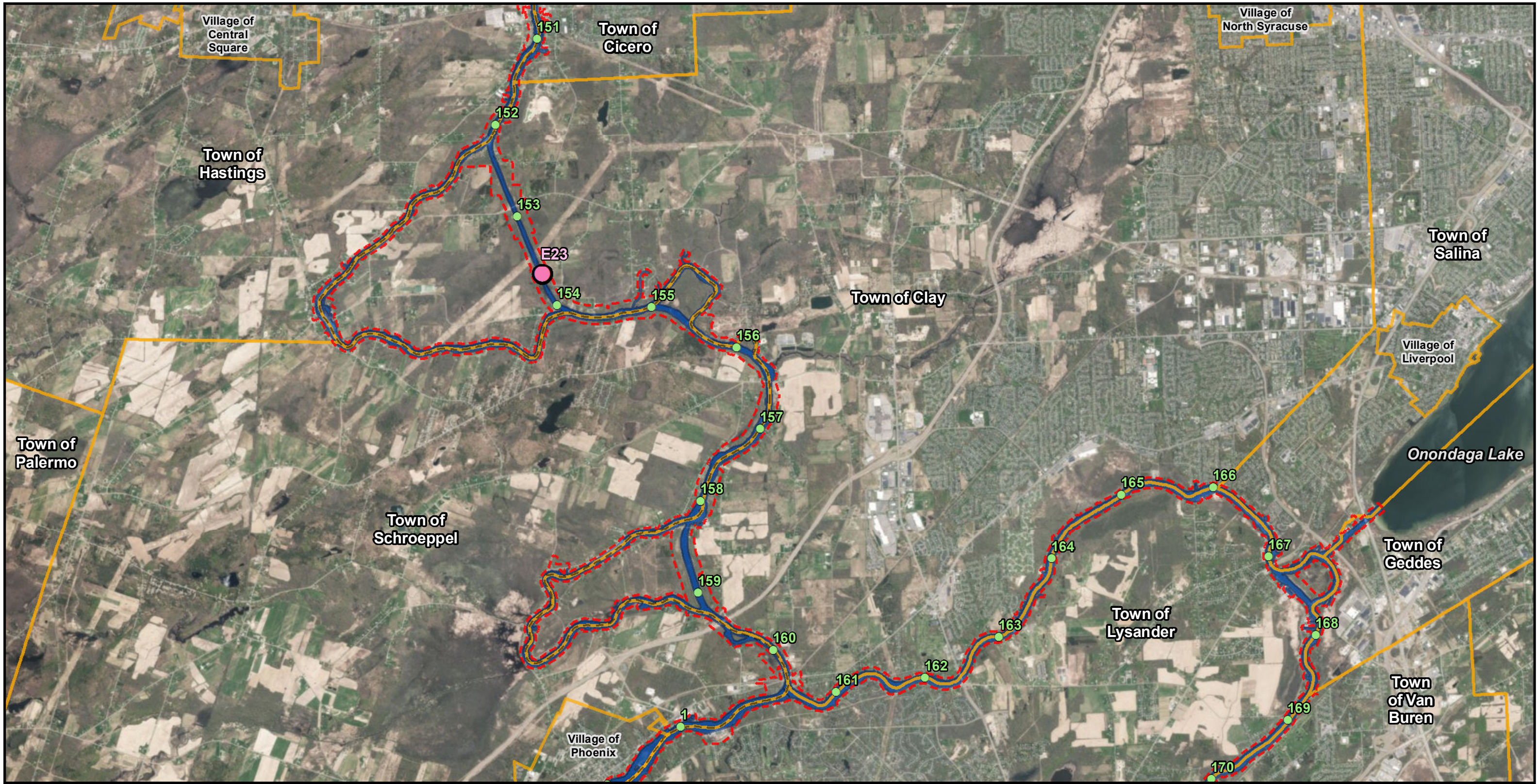
Date: 11/6/2018



Canal Corporation

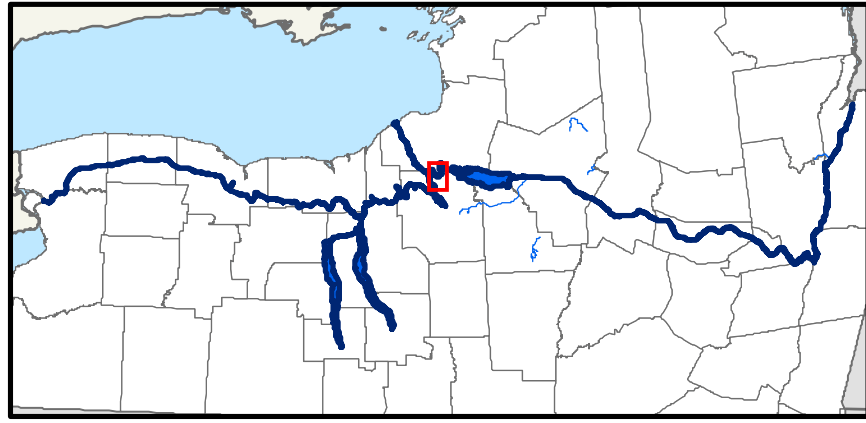


BERGMANN
ARCHITECTS ENGINEERS PLANNERS



Legend

- Canal Mileage (Multiple Canal Segments)
- Canal System Lock (Name/Designation)
- ▬ Canal System
- Project Area

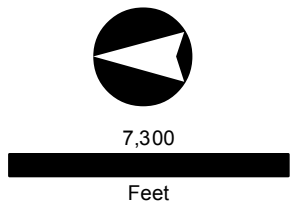


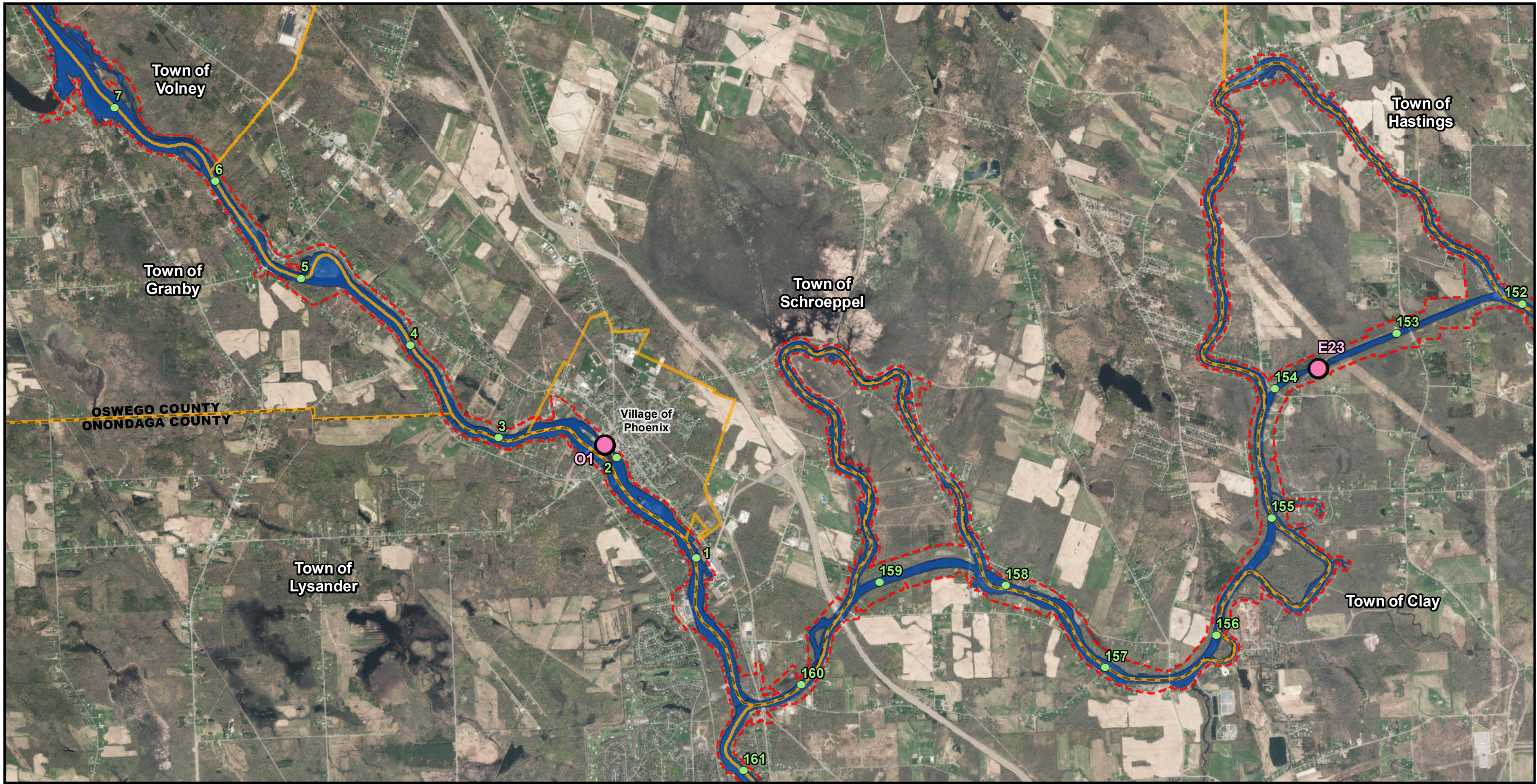
EARTHEN EMBANKMENT INTEGRITY PROGRAM

Figure 73A: Site Location Map

Town of Clay

Date: 11/6/2018





Legend

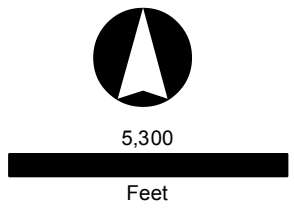
- Canal Mileage (Multiple Canal Segments)
- Canal System Lock (Name/Designation)
- ▬ Canal System
- Project Area

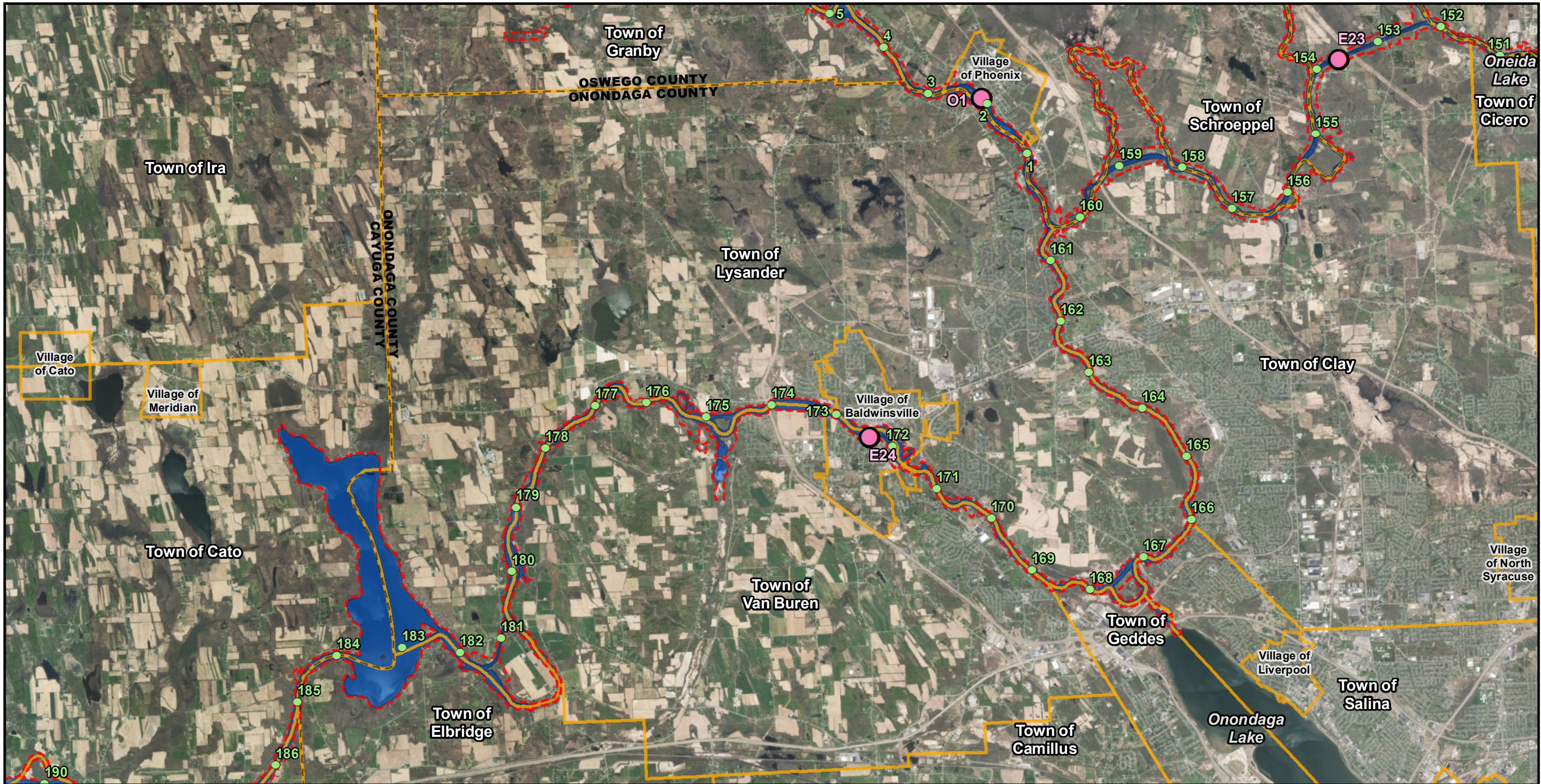


EARTHEN EMBANKMENT INTEGRITY PROGRAM

Figure 74A: Site Location Map
Town of Schroepfel and Village of Phoenix

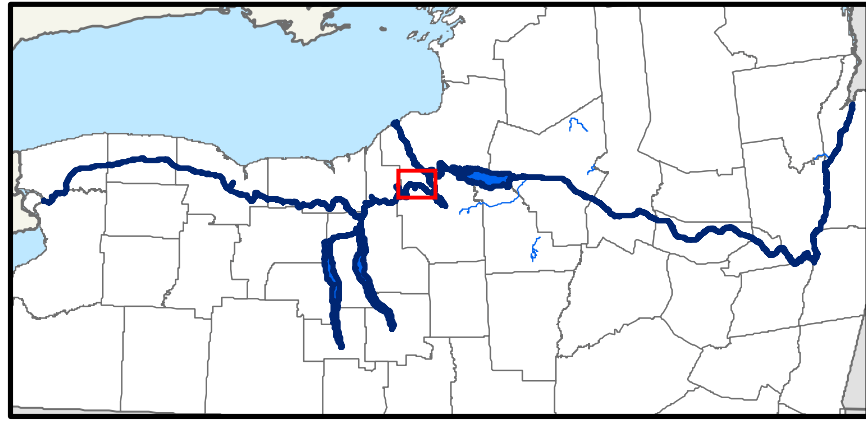
Date: 11/6/2018





Legend

- Canal Mileage (Multiple Canal Segments)
- Canal System Lock (Name/Designation)
- Canal System
- Project Area

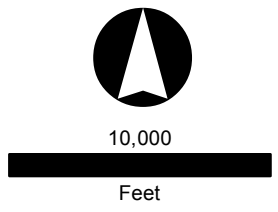


EARTHEN EMBANKMENT INTEGRITY PROGRAM

Figure 75A: Site Location Map

Town of Lysander

Date: 11/6/2018





Legend

- Canal Mileage (Multiple Canal Segments)
- Canal System Lock (Name/Designation)
- Canal System
- Project Area

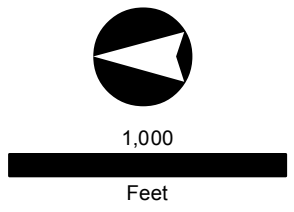


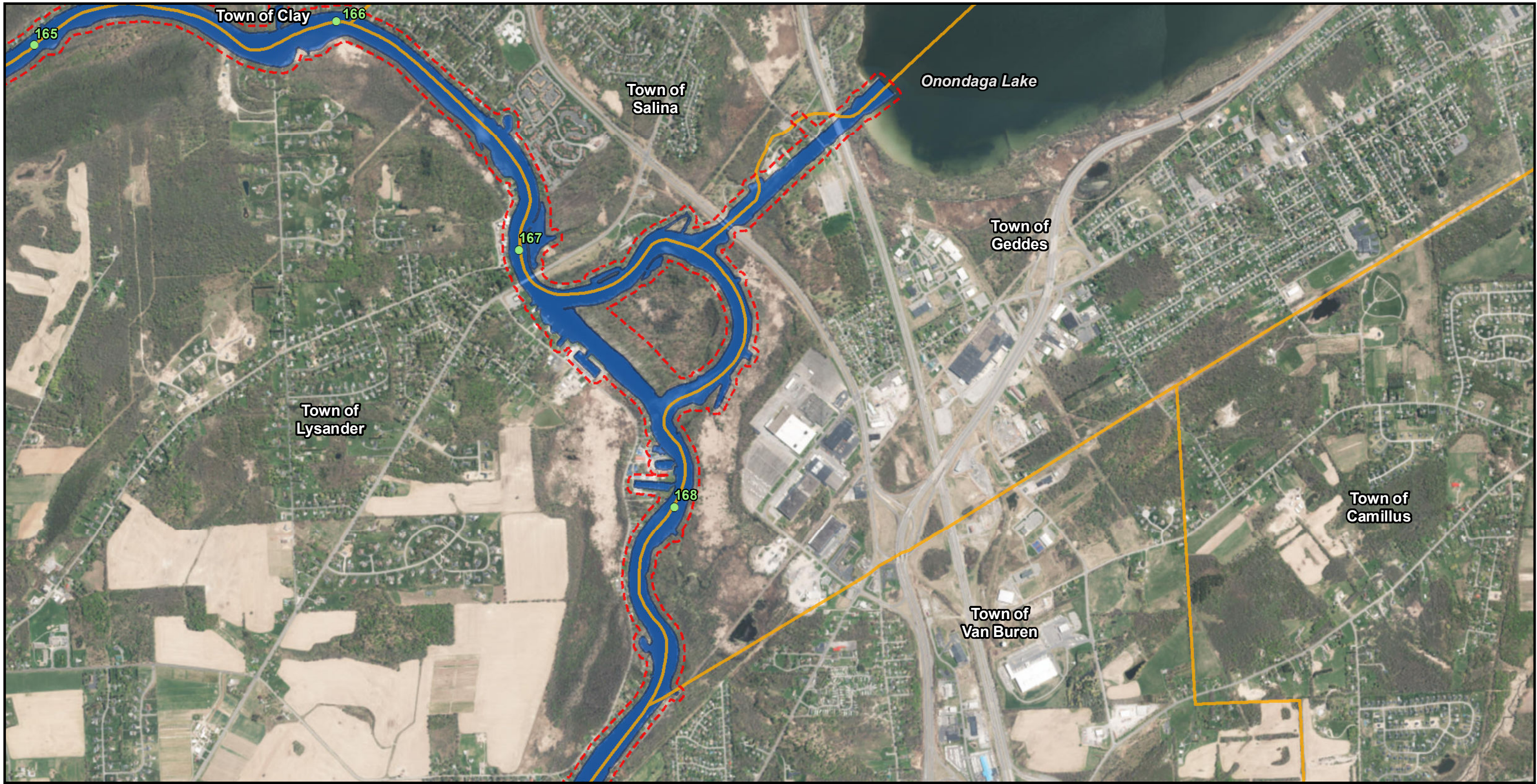
EARTHEN EMBANKMENT INTEGRITY PROGRAM

Figure 76A: Site Location Map

Town of Salina

Date: 11/6/2018



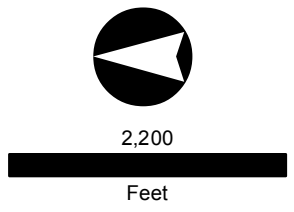


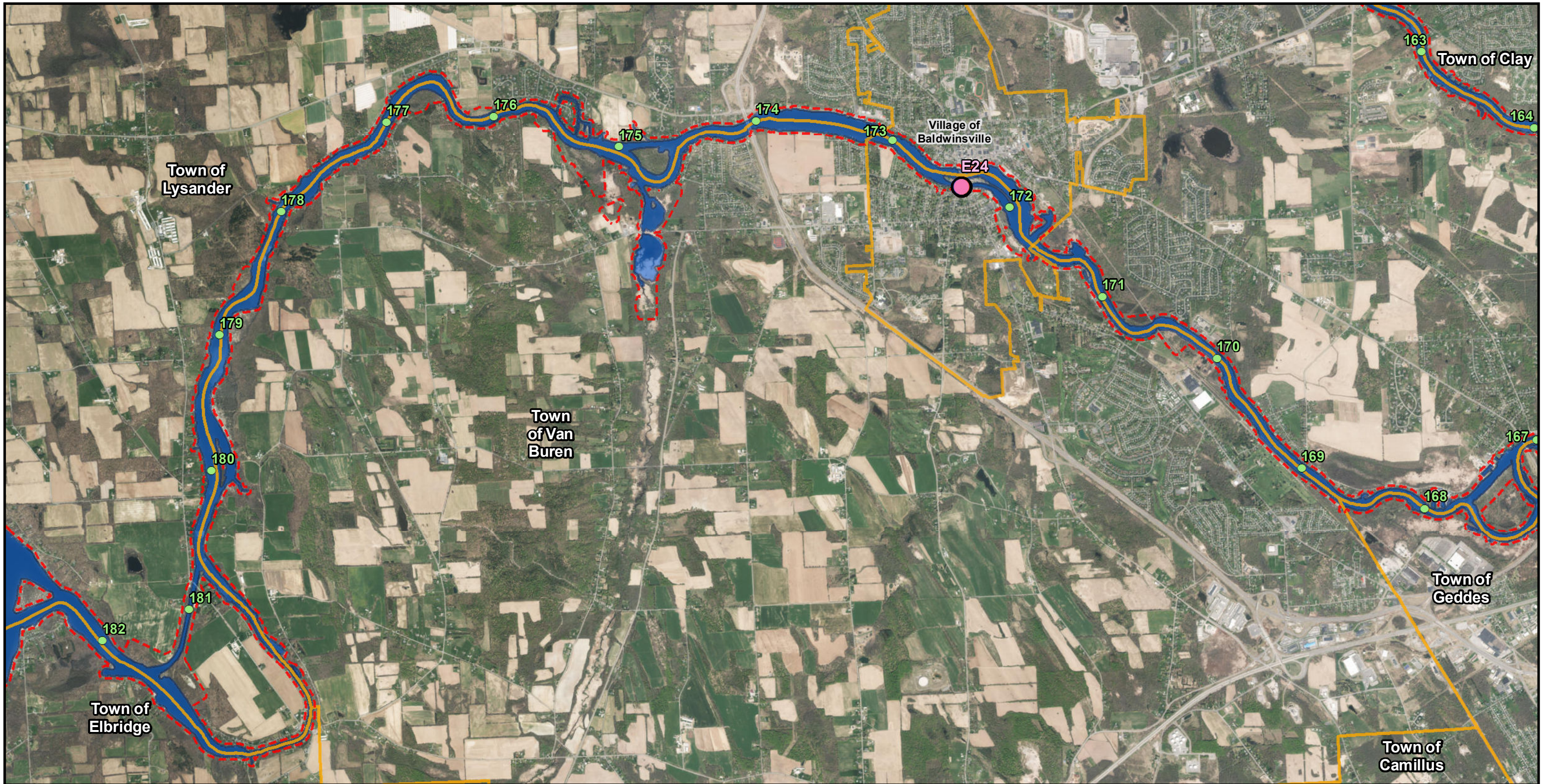
Legend

- Canal Mileage (Multiple Canal Segments)
- Canal System Lock (Name/Designation)
- Canal System
- Project Area



EARTHEN EMBANKMENT INTEGRITY PROGRAM
Figure 77A: Site Location Map
 Town of Geddes
 Date: 11/6/2018





Legend

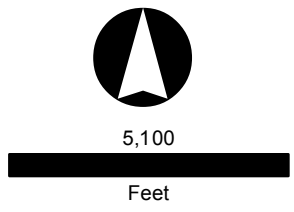
- Canal Mileage (Multiple Canal Segments)
- Canal System Lock (Name/Designation)
- Canal System
- Project Area

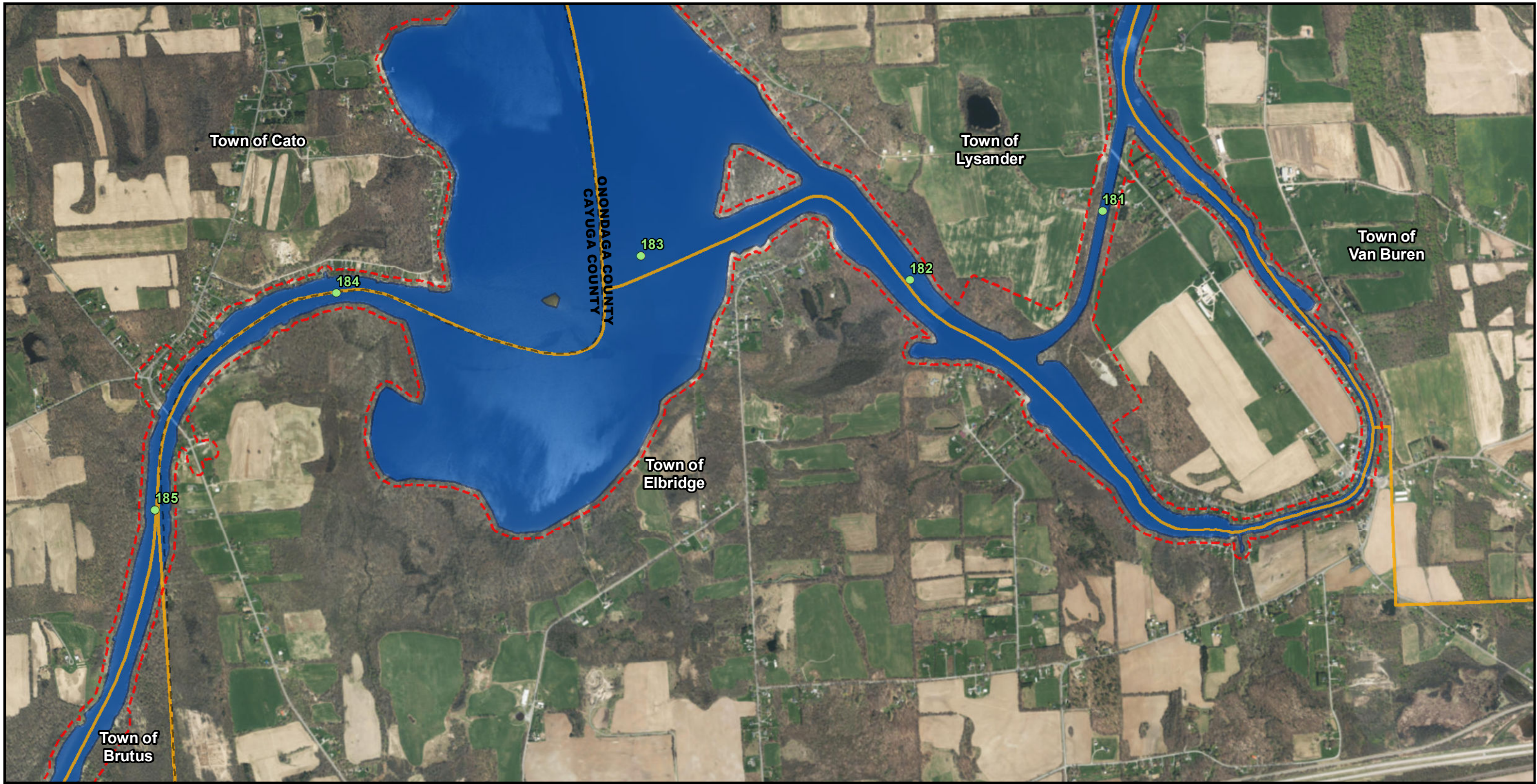


EARTHEN EMBANKMENT INTEGRITY PROGRAM

Figure 78A: Site Location Map
 Town of Van Buren and Village of Baldwinville

Date: 11/6/2018





Legend

- Canal Mileage (Multiple Canal Segments)
- Canal System Lock (Name/Designation)
- Canal System
- Project Area

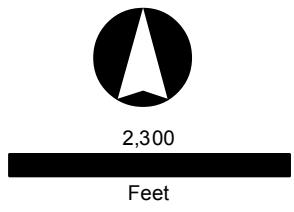


EARTHEN EMBANKMENT INTEGRITY PROGRAM

Figure 79A: Site Location Map

Town of Elbridge

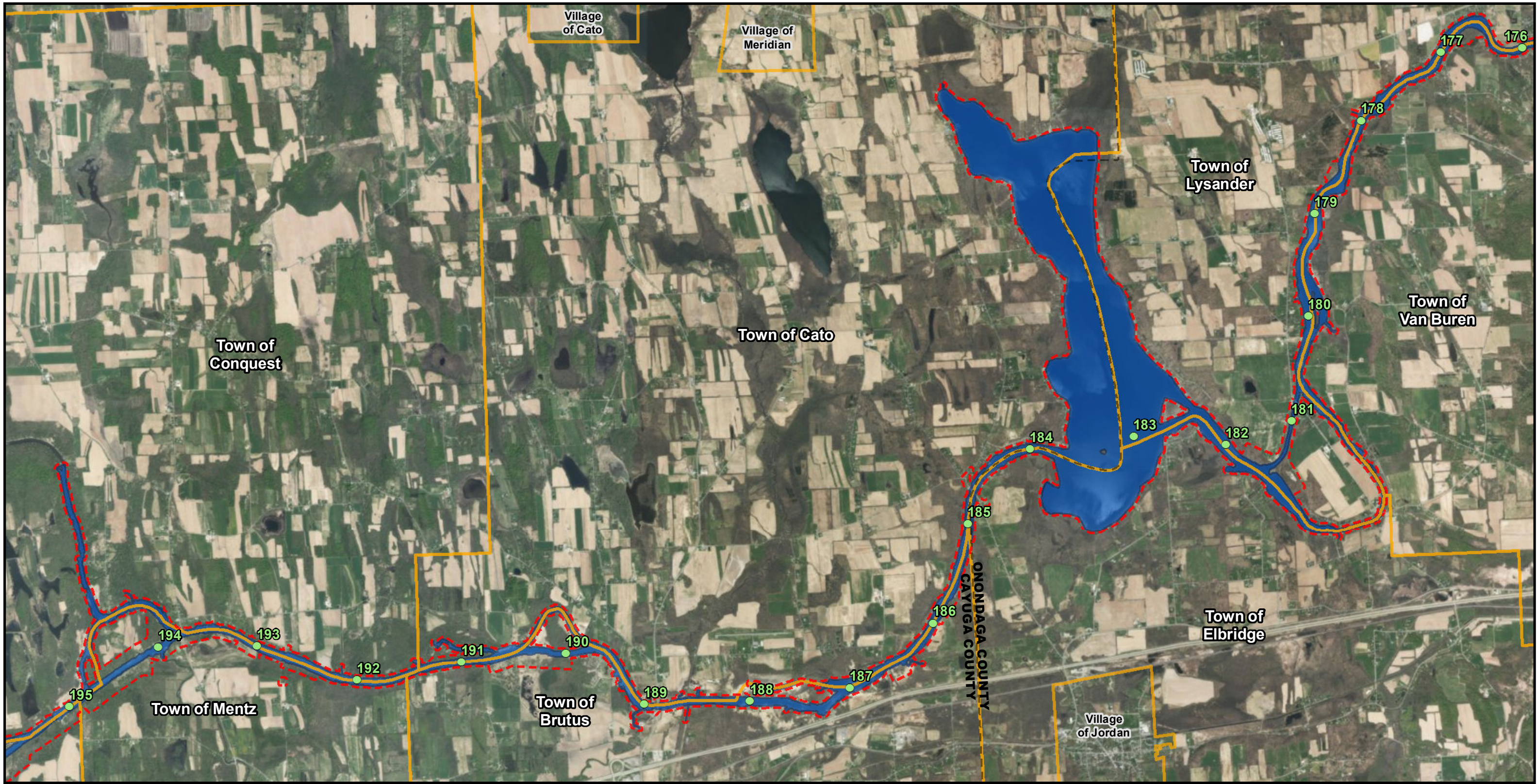
Date: 11/6/2018



Canal Corporation



BERGMANN
ARCHITECTS ENGINEERS PLANNERS



Legend

- Canal Mileage (Multiple Canal Segments)
- Canal System Lock (Name/Designation)
- Canal System
- Project Area

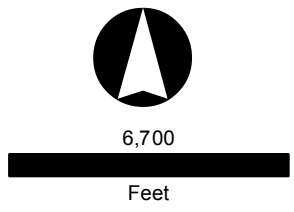


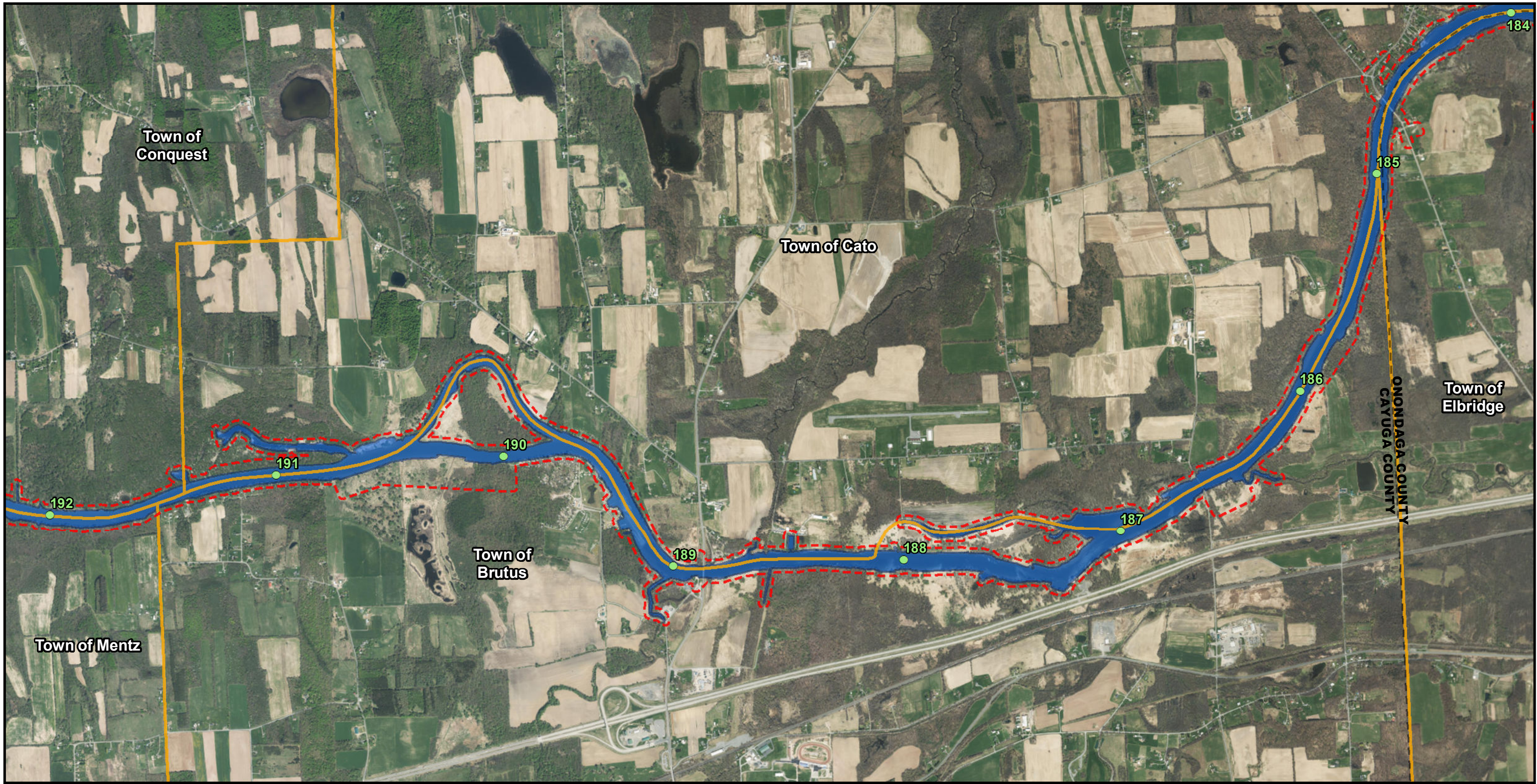
EARTHEN EMBANKMENT INTEGRITY PROGRAM

Figure 80A: Site Location Map

Town of Cato

Date: 11/6/2018





Legend

- Canal Mileage (Multiple Canal Segments)
- Canal System Lock (Name/Designation)
- Canal System
- Project Area

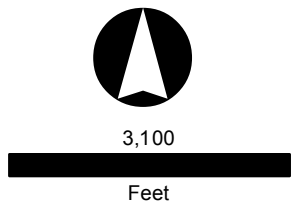


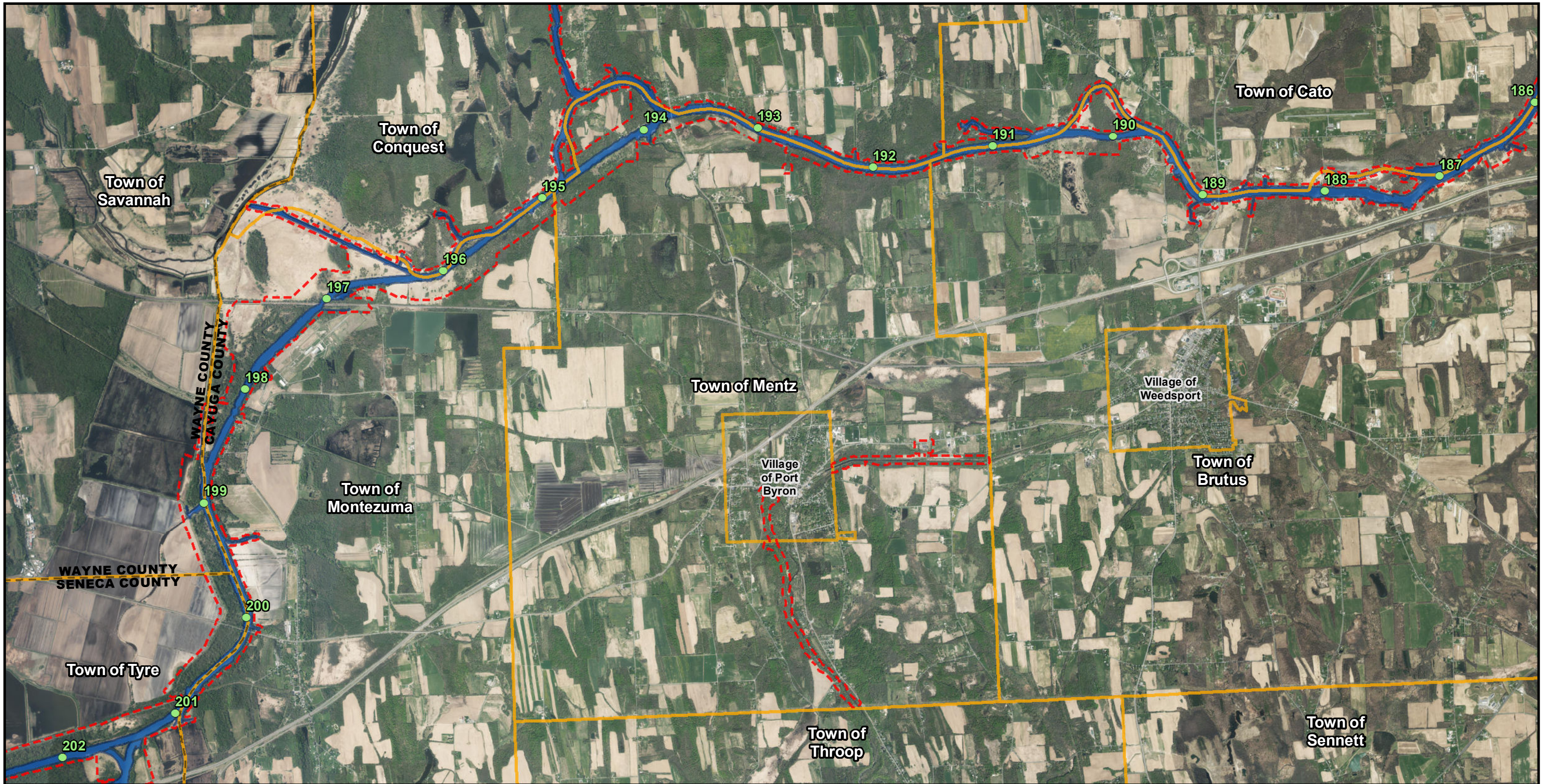
EARTHEN EMBANKMENT INTEGRITY PROGRAM

Figure 81A: Site Location Map

Town of Brutus

Date: 11/6/2018





Legend

- Canal Mileage (Multiple Canal Segments)
- Canal System Lock (Name/Designation)
- ▬ Canal System
- Project Area

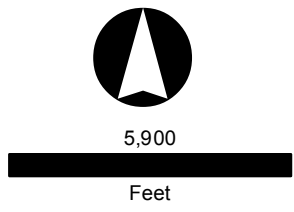


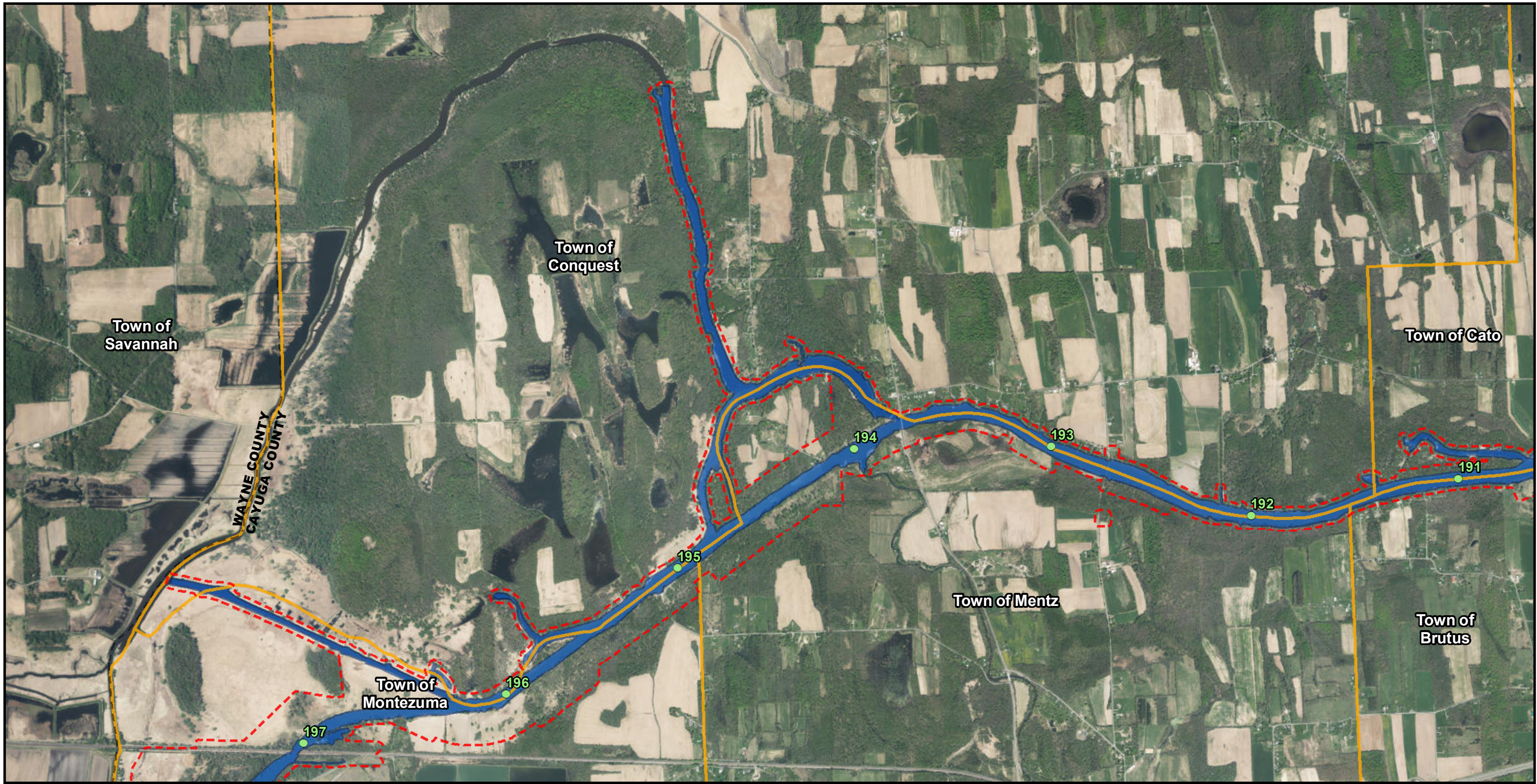
EARTHEN EMBANKMENT INTEGRITY PROGRAM

Figure 82A: Site Location Map

Town of Mentz

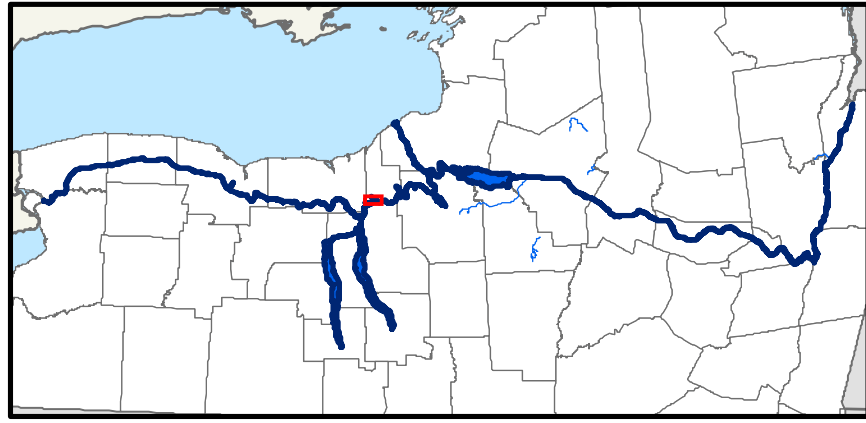
Date: 11/6/2018





Legend

- Canal Mileage (Multiple Canal Segments)
- Canal System Lock (Name/Designation)
- ▬ Canal System
- ▬ Project Area

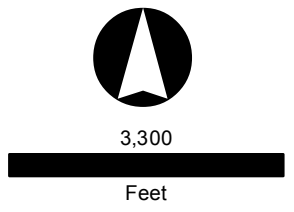


EARTHEN EMBANKMENT INTEGRITY PROGRAM

Figure 83A: Site Location Map

Town of Conquest

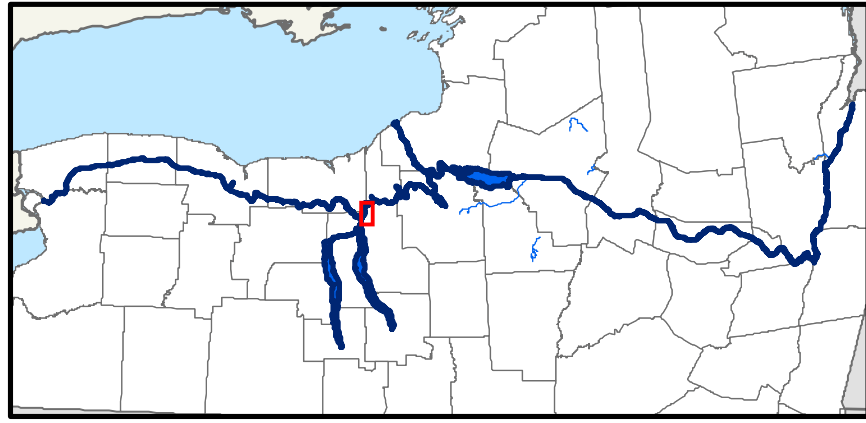
Date: 11/6/2018





Legend

- Canal Mileage (Multiple Canal Segments)
- Canal System Lock (Name/Designation)
- Canal System
- Project Area

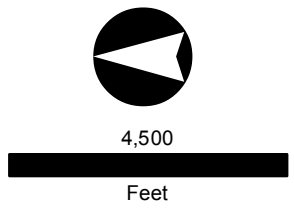


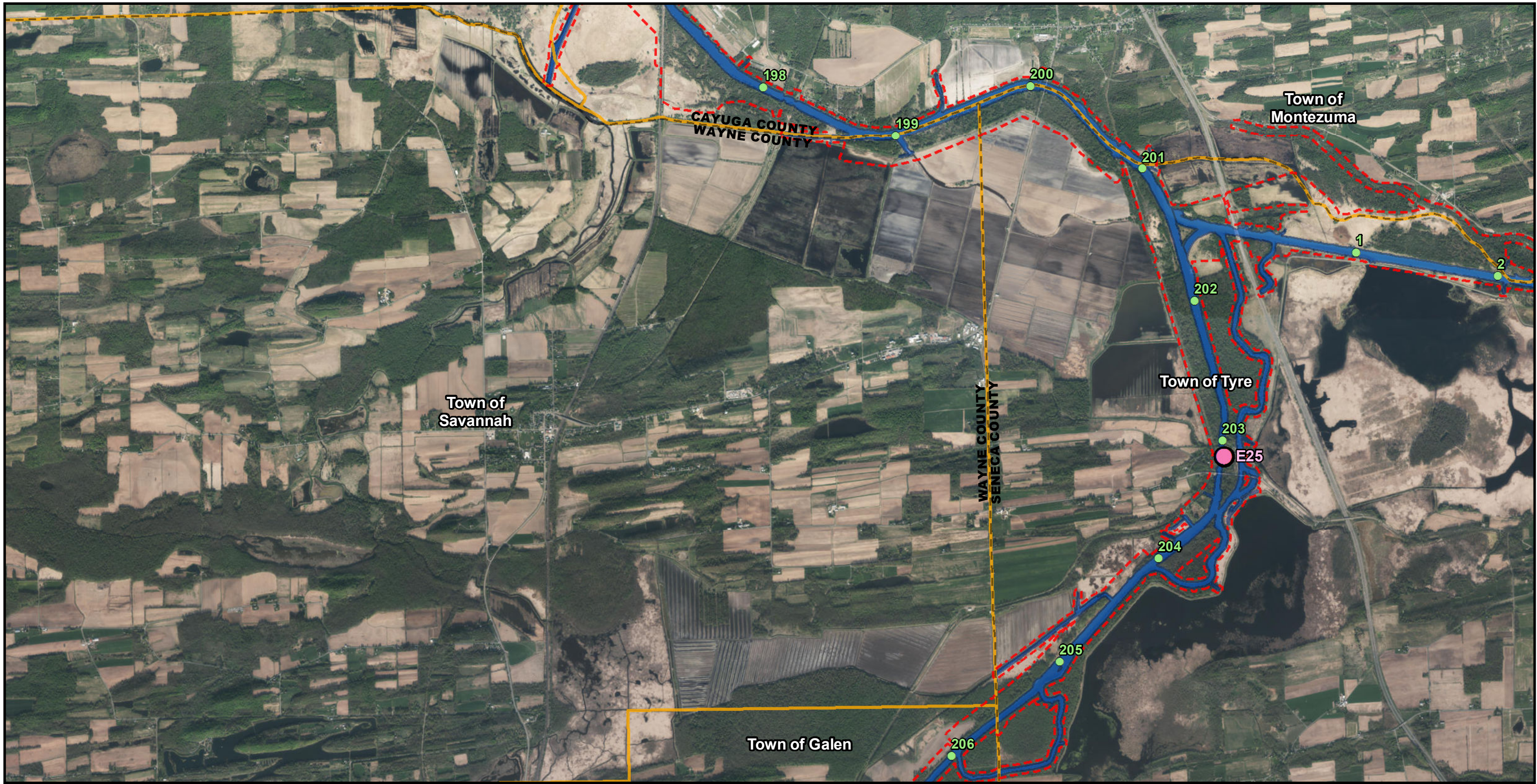
EARTHEN EMBANKMENT INTEGRITY PROGRAM

Figure 84A: Site Location Map

Town of Montezuma

Date: 11/6/2018





Legend

- Canal Mileage (Multiple Canal Segments)
- Canal System Lock (Name/Designation)
- Canal System
- Project Area

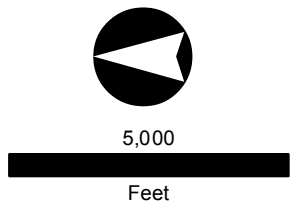


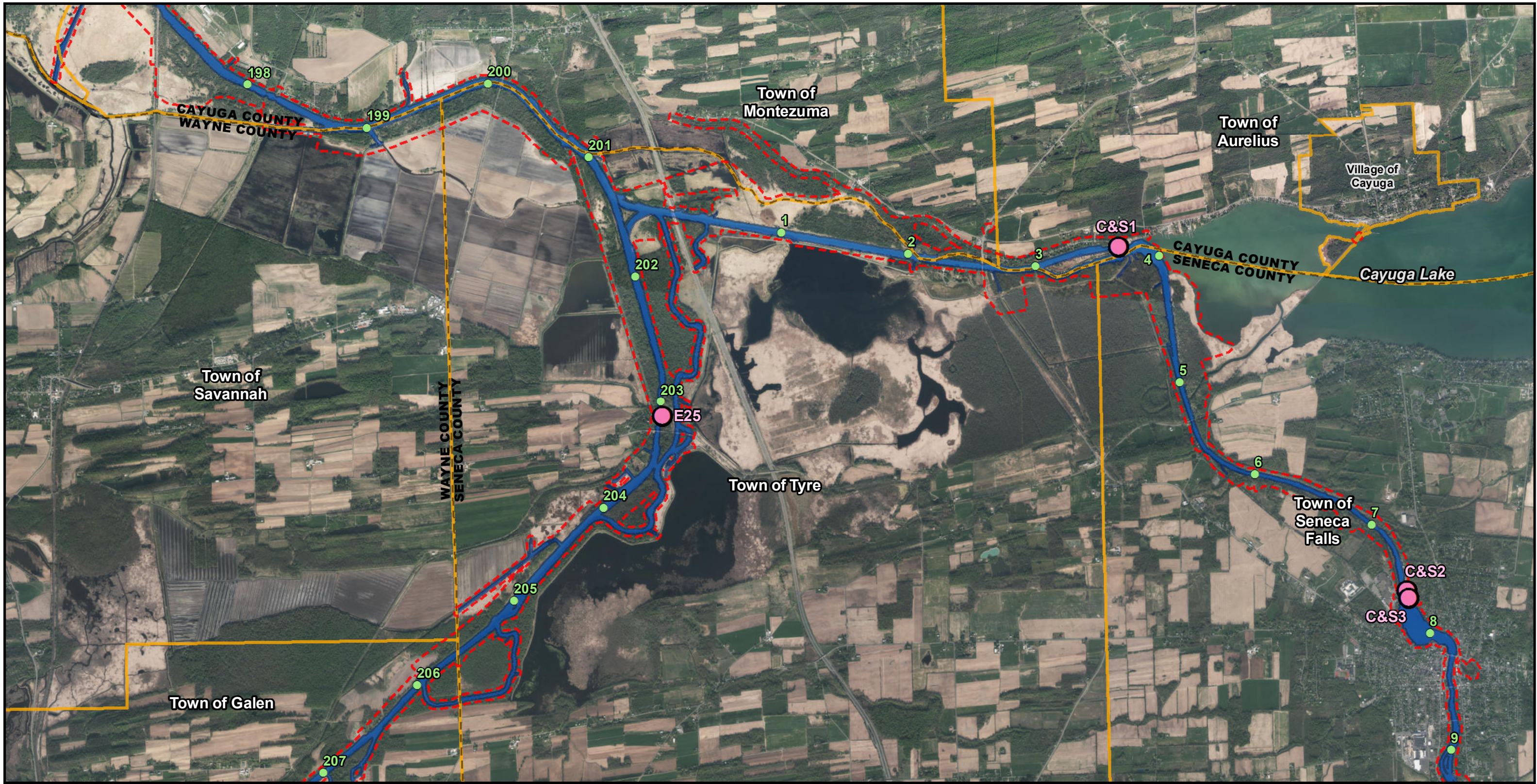
EARTHEN EMBANKMENT INTEGRITY PROGRAM

Figure 85A: Site Location Map

Town of Savannah

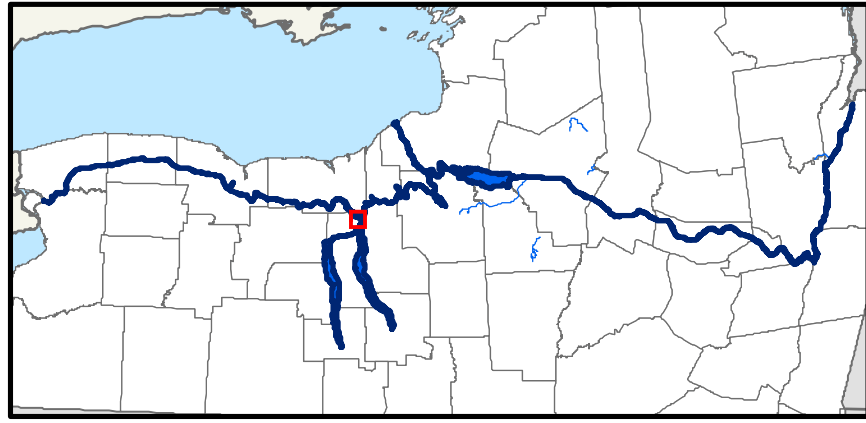
Date: 11/6/2018





Legend

- Canal Mileage (Multiple Canal Segments)
- Canal System Lock (Name/Designation)
- Canal System
- Project Area

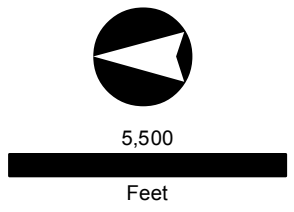


EARTHEN EMBANKMENT INTEGRITY PROGRAM

Figure 86A: Site Location Map

Town of Tyre

Date: 11/6/2018





Legend

- Canal Mileage (Multiple Canal Segments)
- Canal System Lock (Name/Designation)
- Canal System
- Project Area

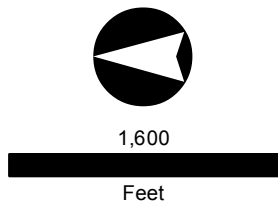


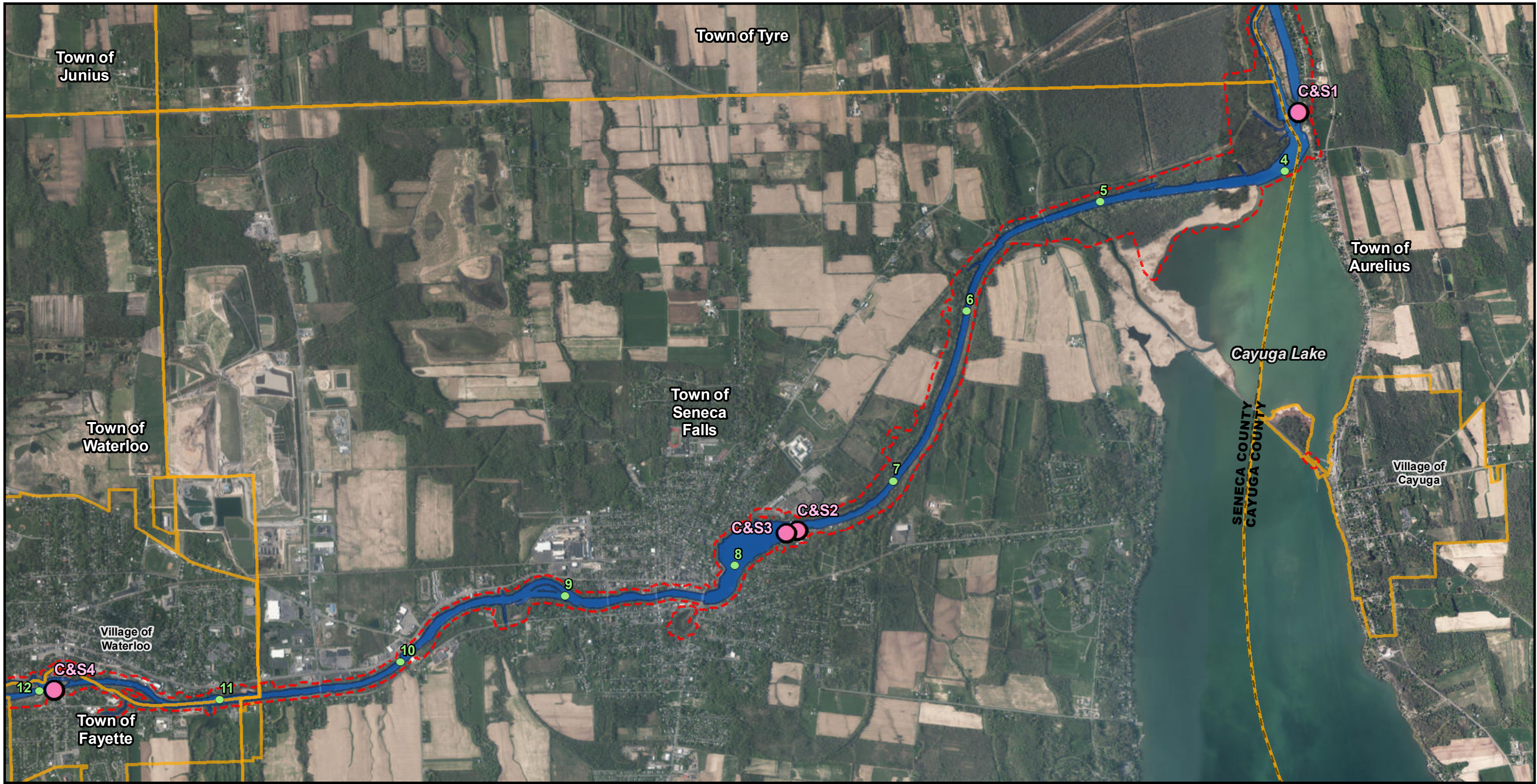
EARTHEN EMBANKMENT INTEGRITY PROGRAM

Figure 87A: Site Location Map

Town of Aurelius

Date: 11/6/2018





Legend

- Canal Mileage (Multiple Canal Segments)
- Canal System Lock (Name/Designation)
- Canal System
- Project Area

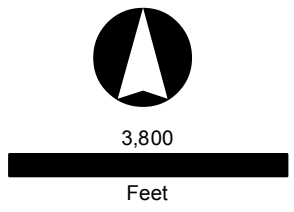


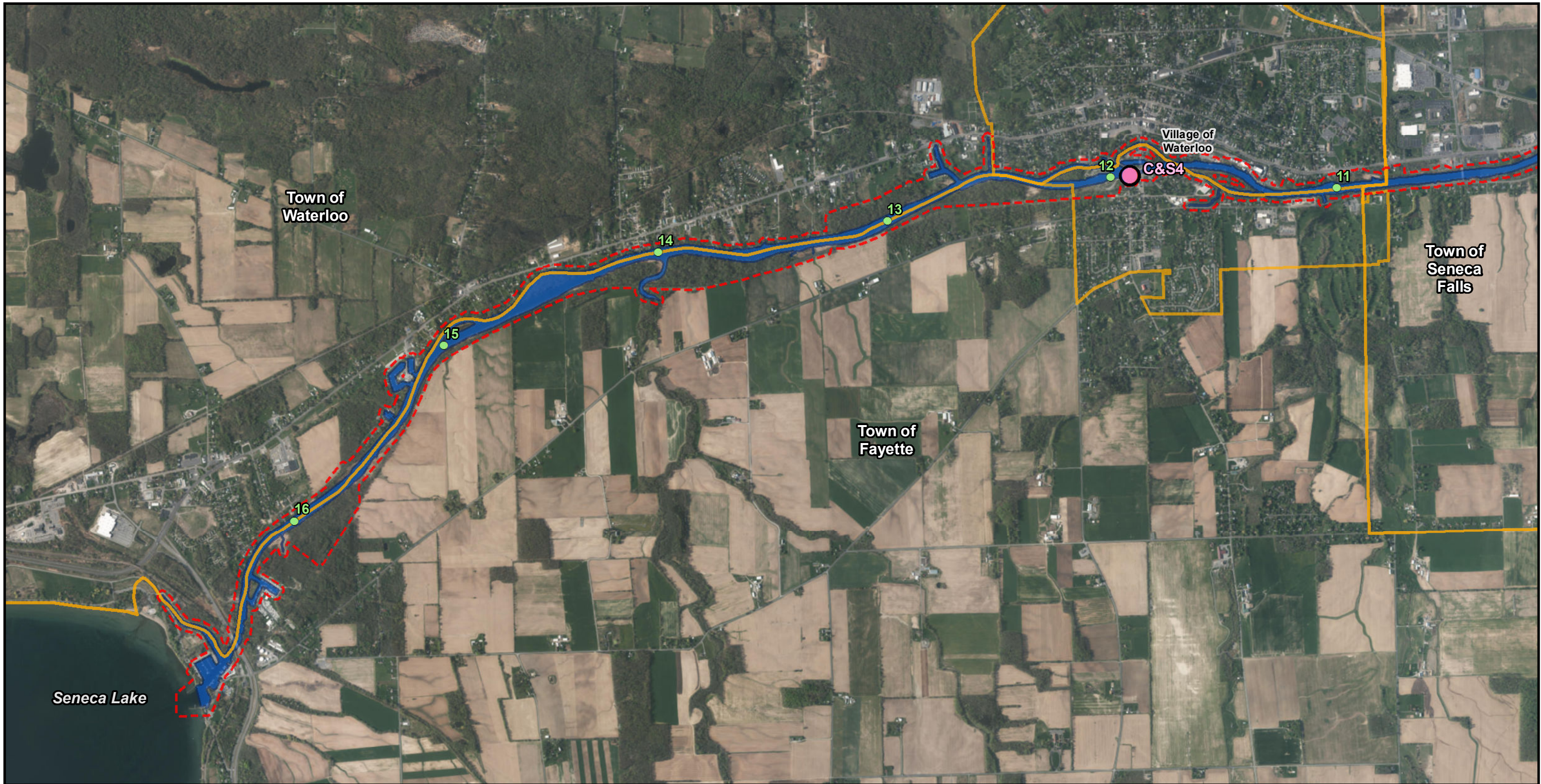
EARTHEN EMBANKMENT INTEGRITY PROGRAM

Figure 88A: Site Location Map

Town of Seneca Falls

Date: 11/6/2018





Legend

- Canal Mileage (Multiple Canal Segments)
- Canal System Lock (Name/Designation)
- Canal System
- Project Area

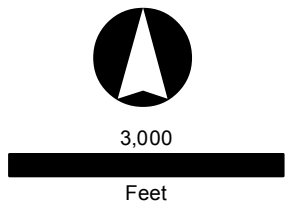


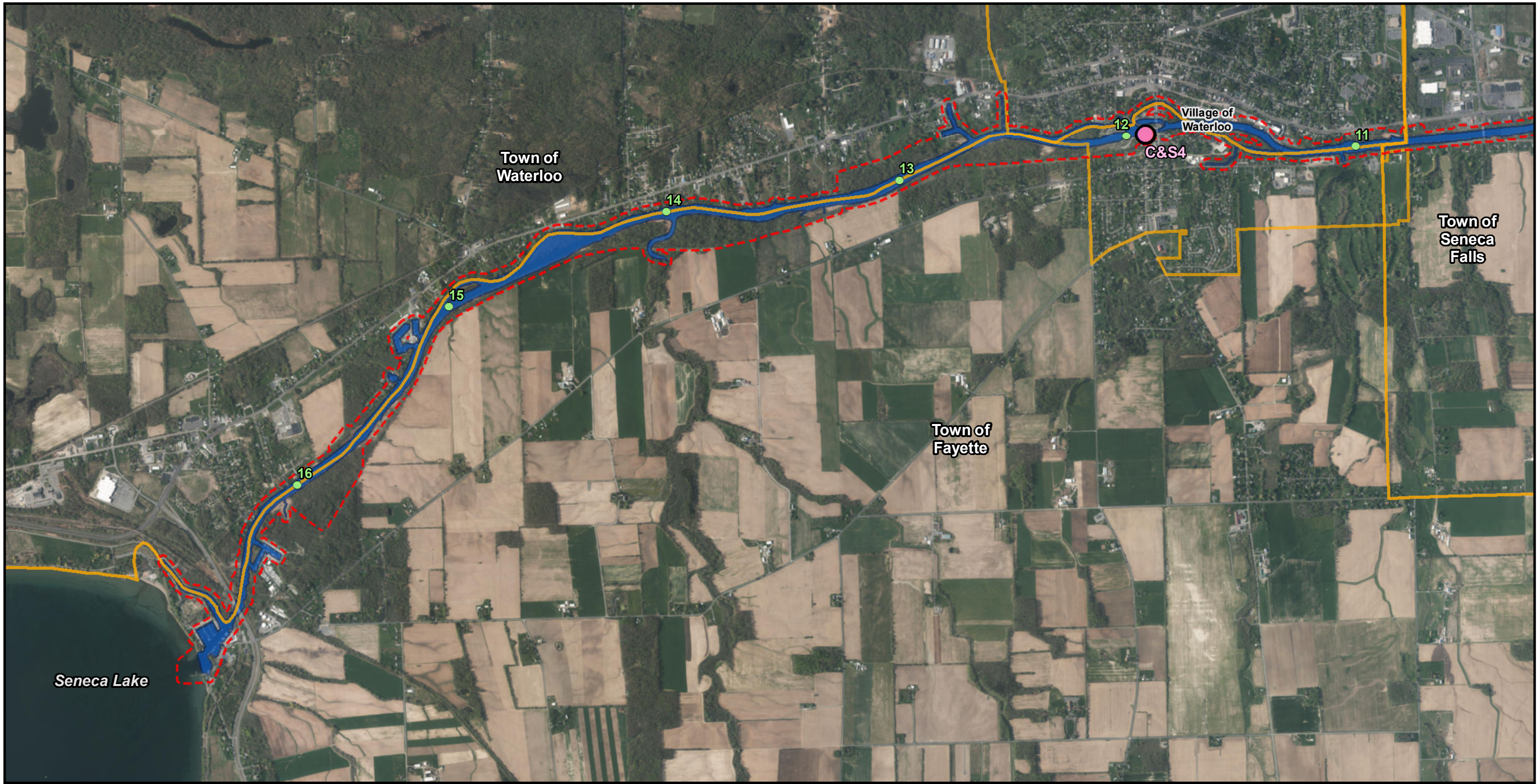
EARTHEN EMBANKMENT INTEGRITY PROGRAM

Figure 89A: Site Location Map

Town and Village of Waterloo

Date: 11/6/2018





Legend

- Canal Mileage (Multiple Canal Segments)
- Canal System Lock (Name/Designation)
- Canal System
- Project Area

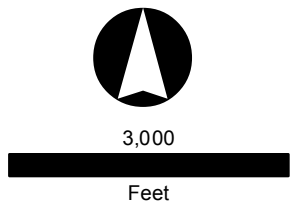


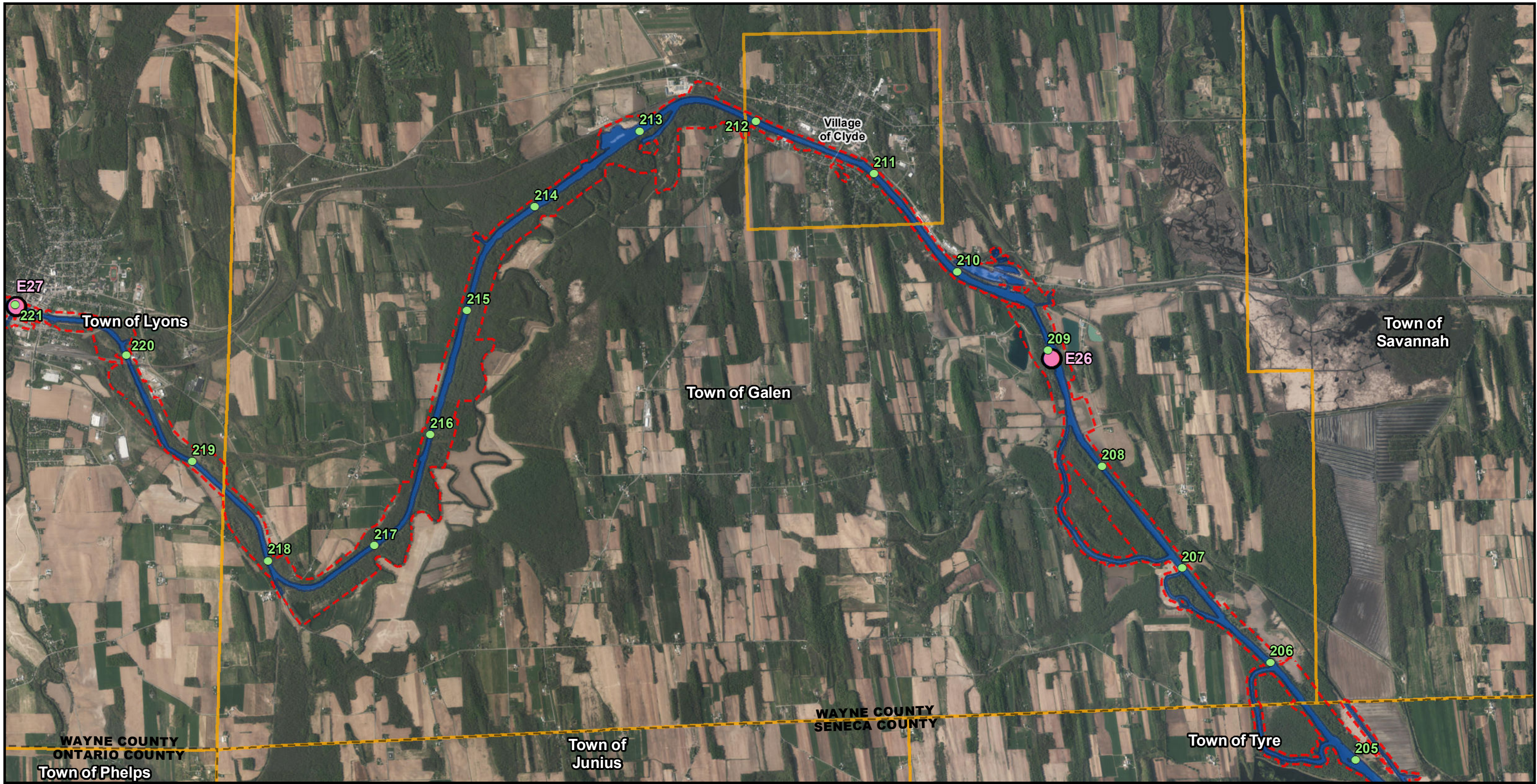
EARTHEN EMBANKMENT INTEGRITY PROGRAM

Figure 90A: Site Location Map

Town of Fayette

Date: 11/6/2018





Legend

- Canal Mileage (Multiple Canal Segments)
- Canal System Lock (Name/Designation)
- Canal System
- Project Area

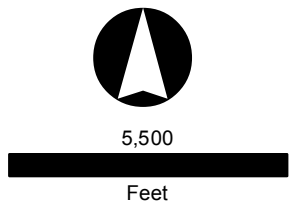


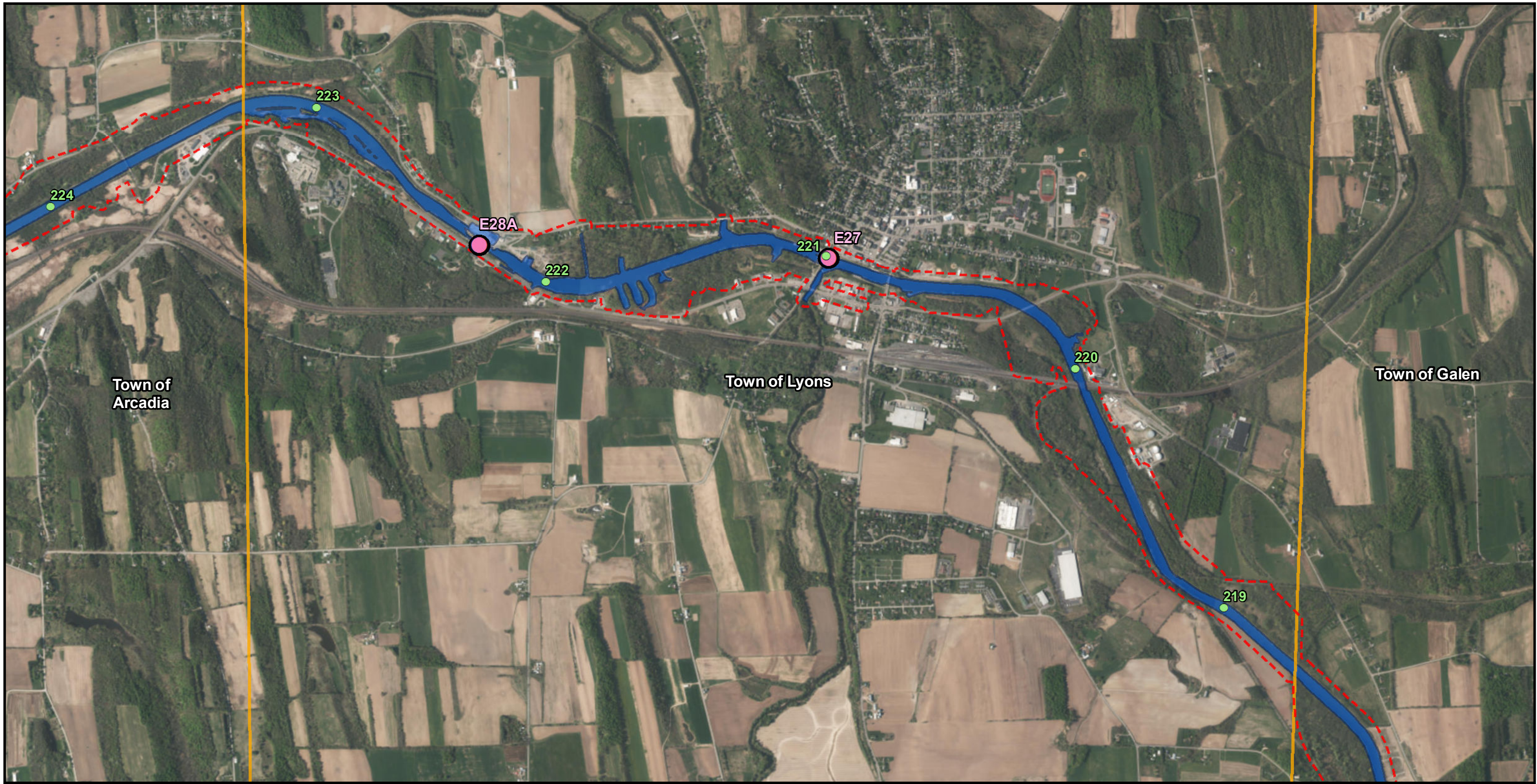
EARTHEN EMBANKMENT INTEGRITY PROGRAM

Figure 91A: Site Location Map

Town of Galen and Village of Clyde

Date: 11/6/2018





Legend

- Canal Mileage (Multiple Canal Segments)
- Canal System Lock (Name/Designation)
- Canal System
- Project Area

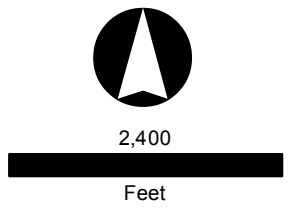


EARTHEN EMBANKMENT INTEGRITY PROGRAM

Figure 92A: Site Location Map

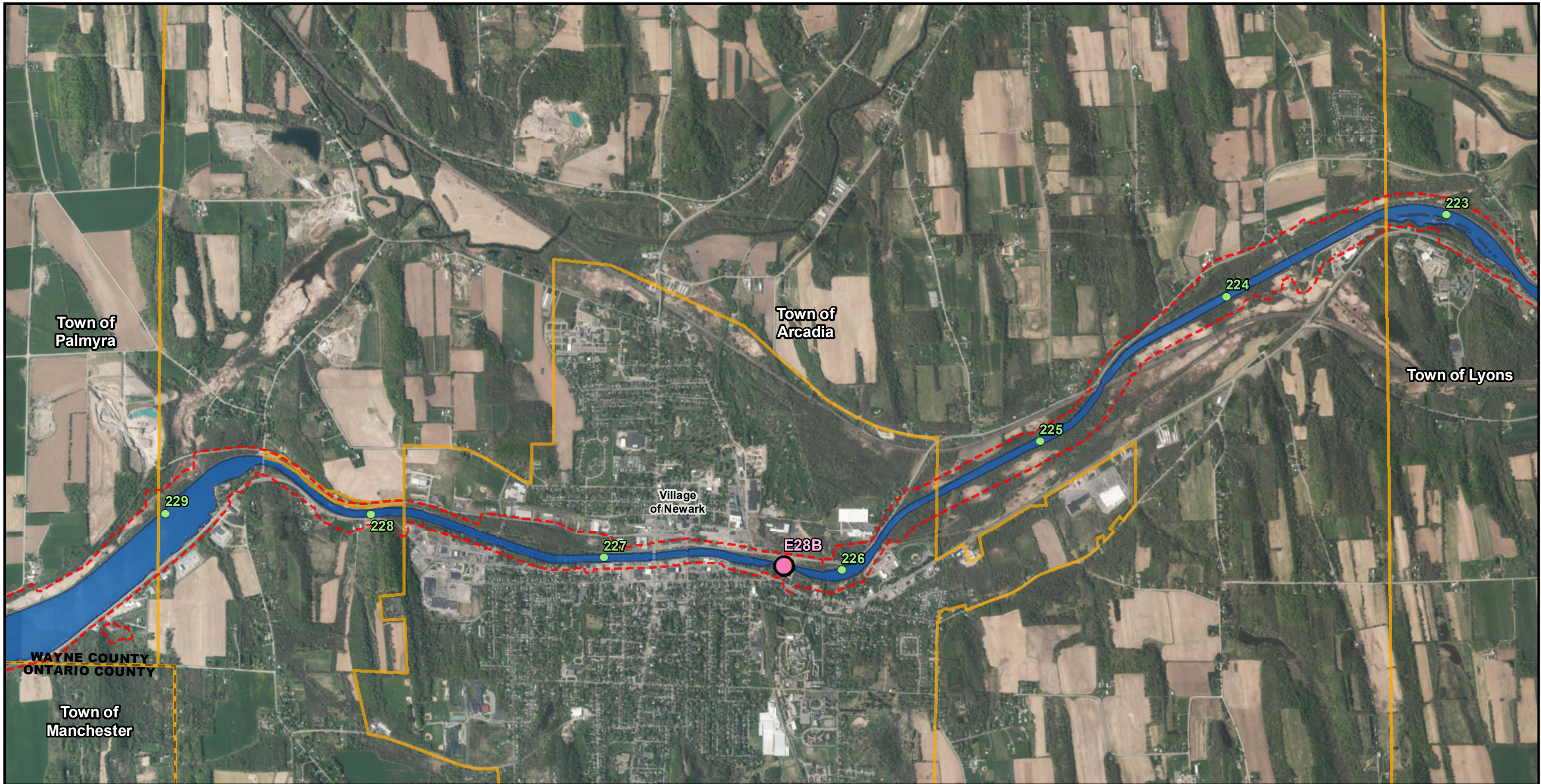
Town of Lyons

Date: 11/6/2018



Canal Corporation





Legend

- Canal Mileage (Multiple Canal Segments)
- Canal System Lock (Name/Designation)
- Canal System
- Project Area

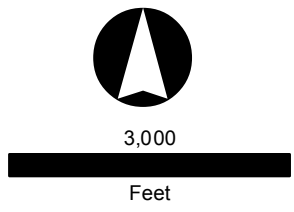


EARTHEN EMBANKMENT INTEGRITY PROGRAM

Figure 93A: Site Location Map

Town of Arcadia and Village of Newark

Date: 11/6/2018





Legend

- Canal Mileage (Multiple Canal Segments)
- Canal System Lock (Name/Designation)
- Canal System
- Project Area

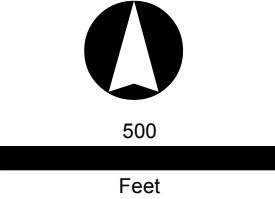


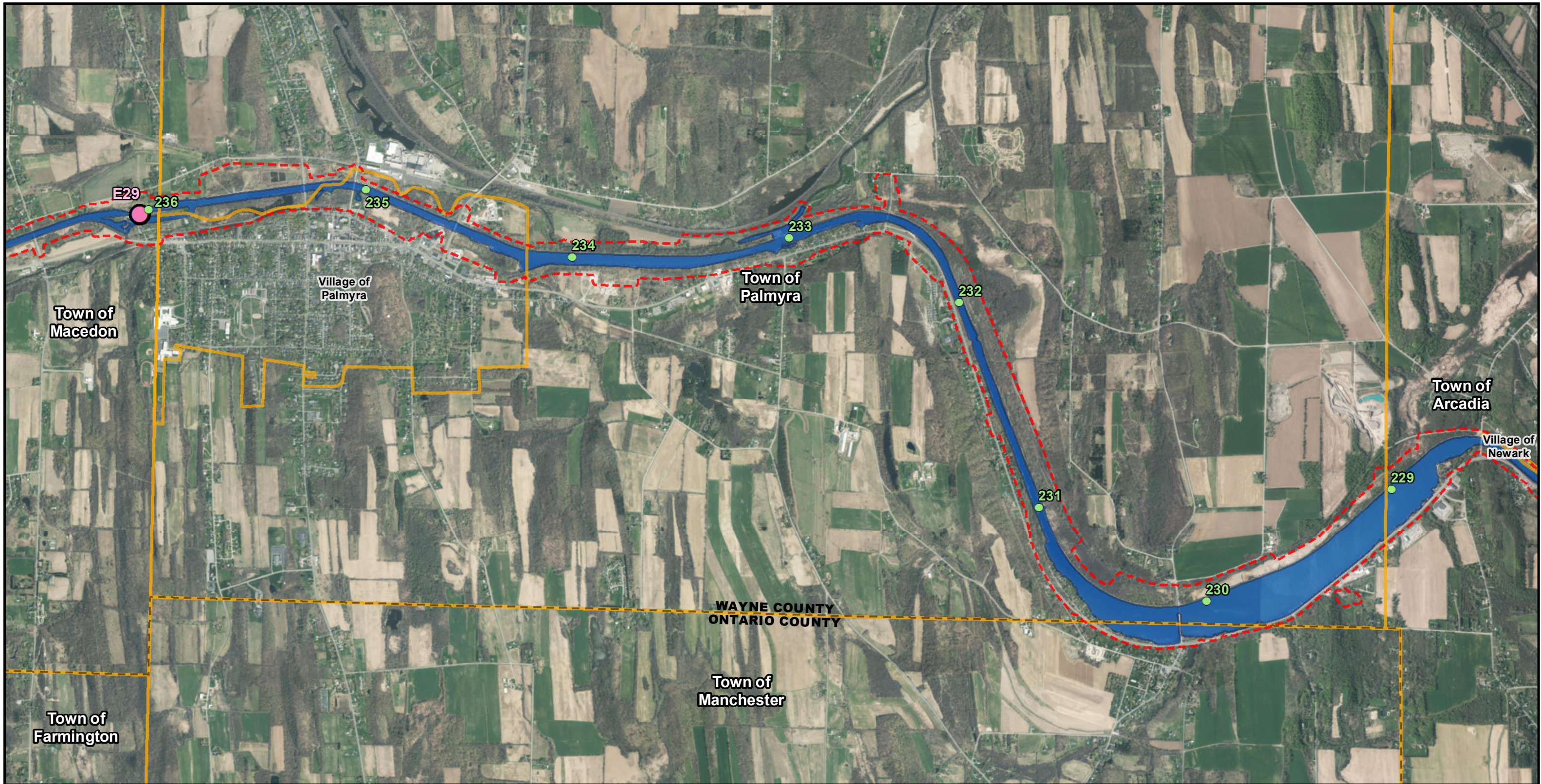
EARTHEN EMBANKMENT INTEGRITY PROGRAM

Figure 94A: Site Location Map

Town of Manchester

Date: 11/6/2018





Legend

- Canal Mileage (Multiple Canal Segments)
- Canal System Lock (Name/Designation)
- ▬ Canal System
- Project Area

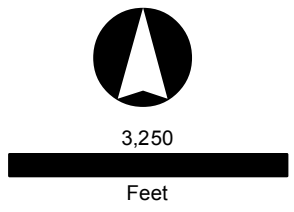


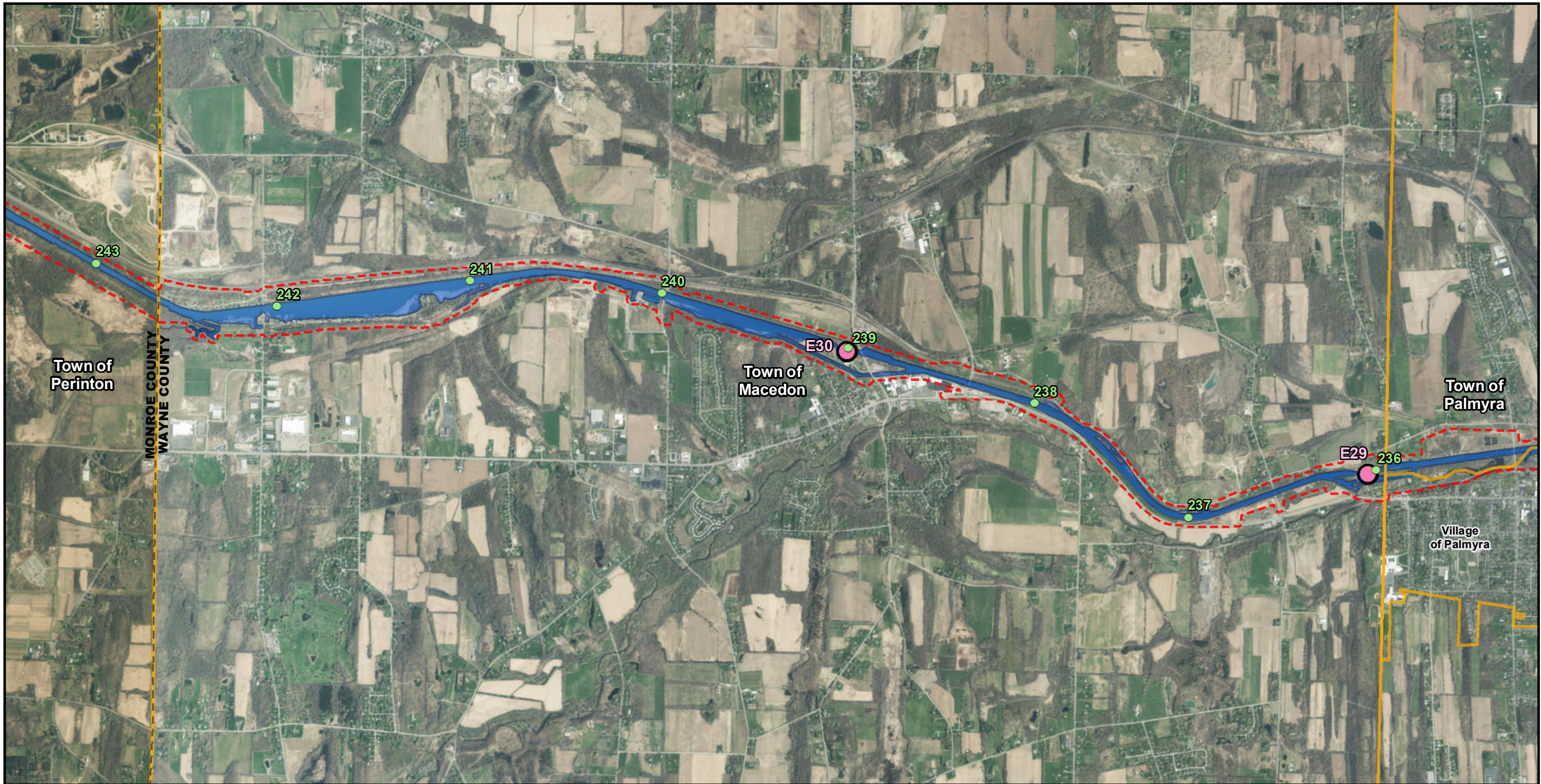
EARTHEN EMBANKMENT INTEGRITY PROGRAM

Figure 95A: Site Location Map

Town of Palmyra and Village of Palmyra

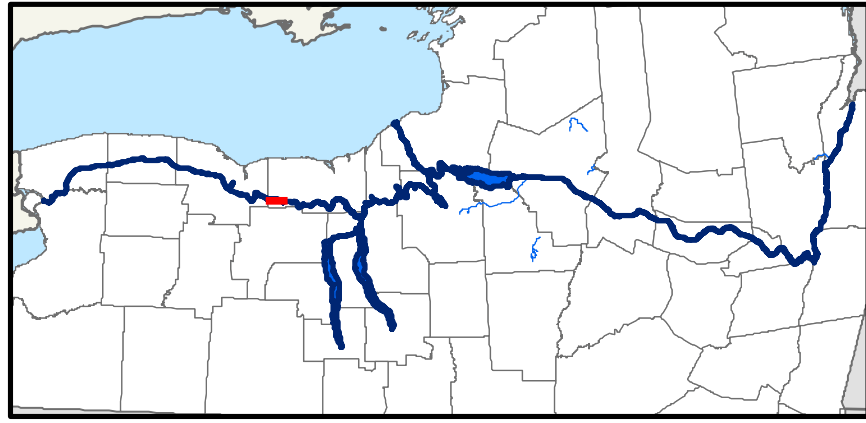
Date: 11/6/2018





Legend

- Canal Mileage (Multiple Canal Segments)
- Canal System Lock (Name/Designation)
- Canal System
- Project Area

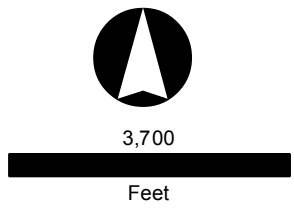


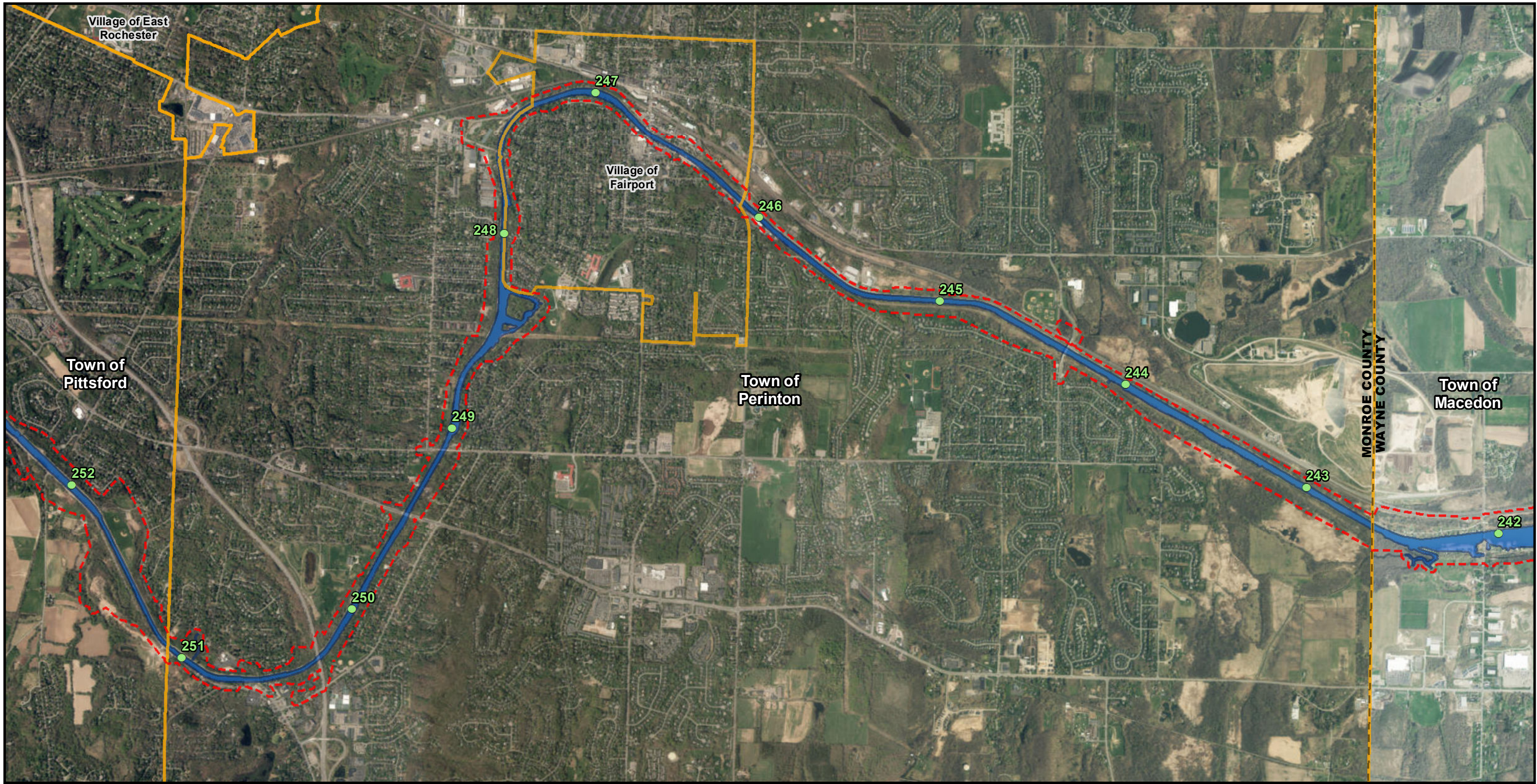
EARTHEN EMBANKMENT INTEGRITY PROGRAM

Figure 96A: Site Location Map

Town of Macedon

Date: 11/6/2018





Legend

- Canal Mileage (Multiple Canal Segments)
- Canal System Lock (Name/Designation)
- Canal System
- Project Area

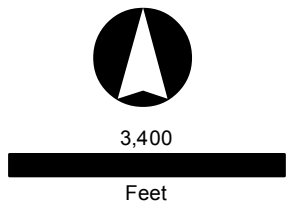


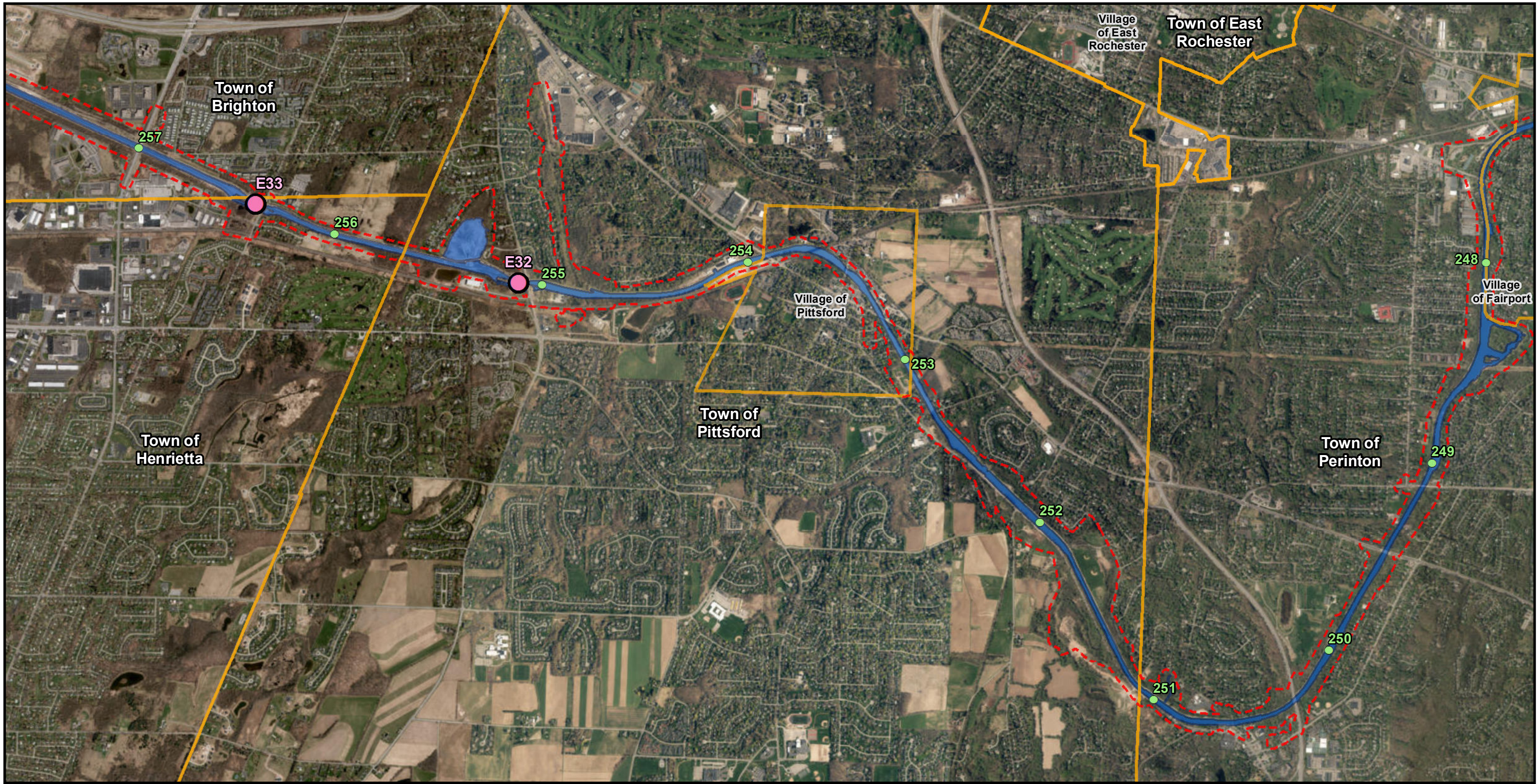
EARTHEN EMBANKMENT INTEGRITY PROGRAM

Figure 97A: Site Location Map

Town of Perinton and Village of Fairport

Date: 11/6/2018





Legend

- Canal Mileage (Multiple Canal Segments)
- Canal System Lock (Name/Designation)
- ▬ Canal System
- Project Area

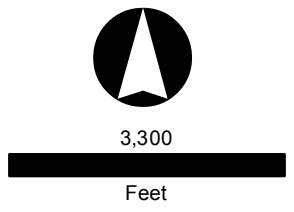


EARTHEN EMBANKMENT INTEGRITY PROGRAM

Figure 98A: Site Location Map

Town and Village of Pittsford

Date: 11/6/2018





Legend

- Canal Mileage (Multiple Canal Segments)
- Canal System Lock (Name/Designation)
- Canal System
- Project Area

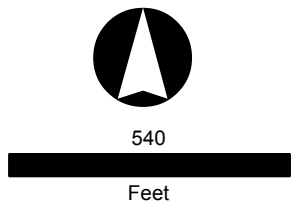


EARTHEN EMBANKMENT INTEGRITY PROGRAM

Figure 99A: Site Location Map

Town of Henrietta

Date: 11/6/2018



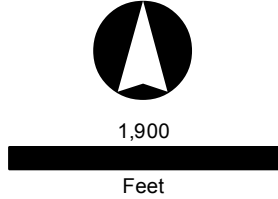


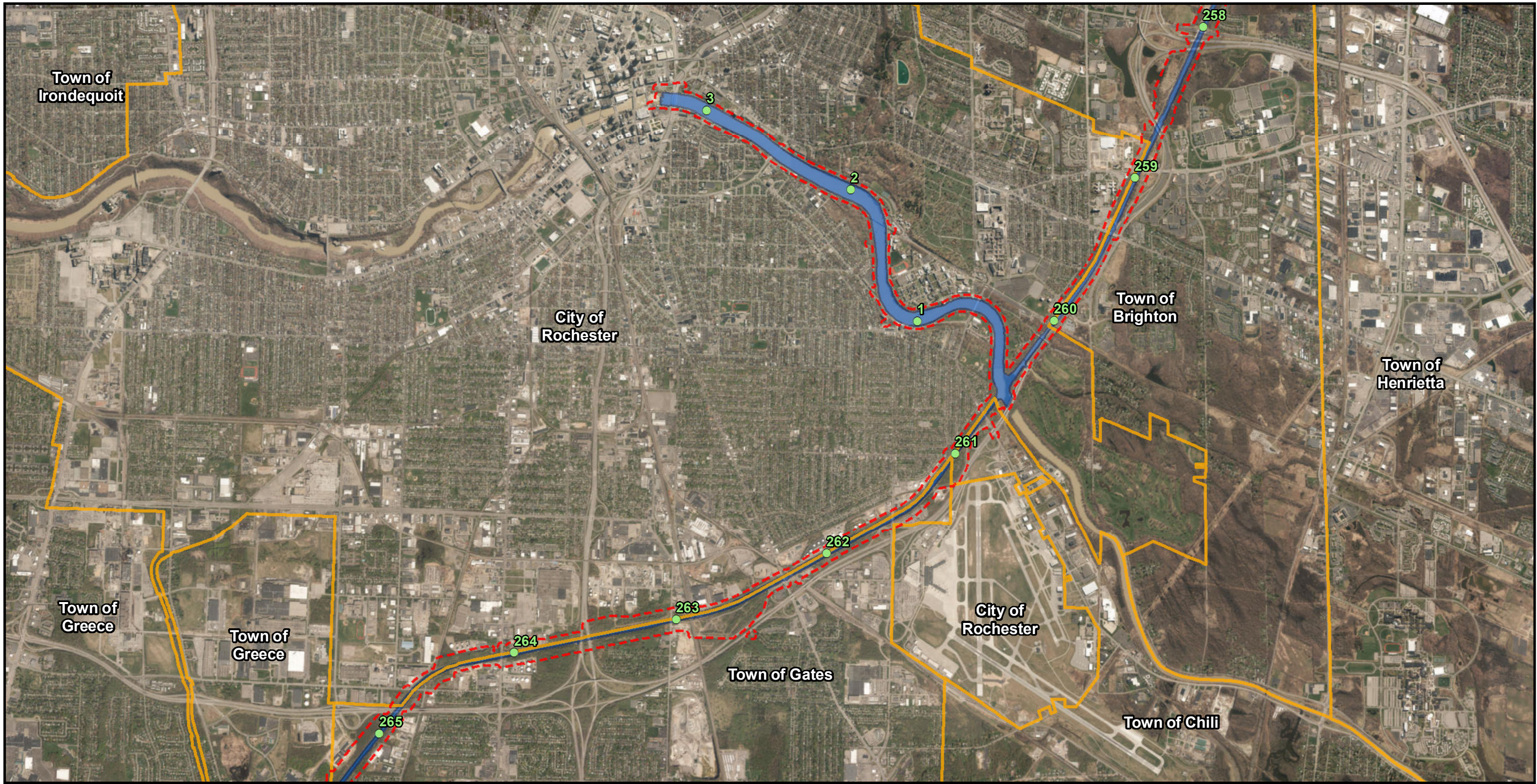
Legend

- Canal Mileage (Multiple Canal Segments)
- Canal System Lock (Name/Designation)
- Canal System
- Project Area



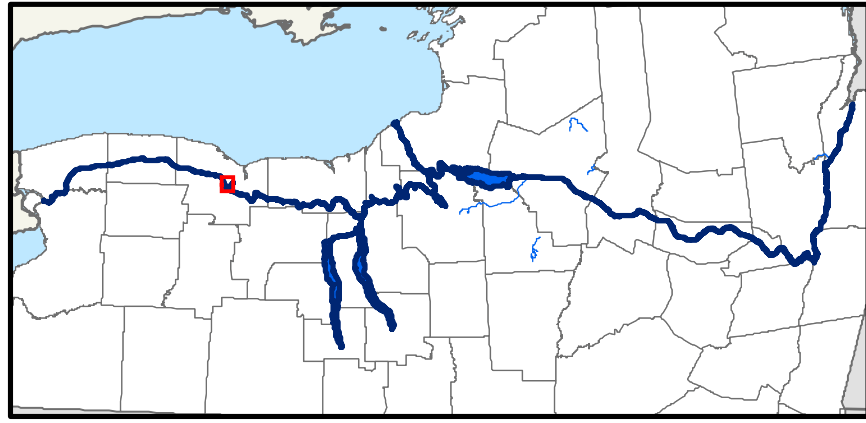
EARTHEN EMBANKMENT INTEGRITY PROGRAM
Figure 100A: Site Location Map
 Town of Brighton
 Date: 11/6/2018





Legend

- Canal Mileage (Multiple Canal Segments)
- Canal System Lock (Name/Designation)
- Canal System
- Project Area

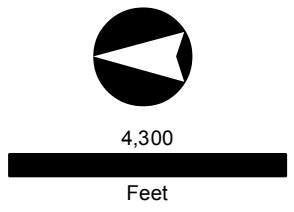


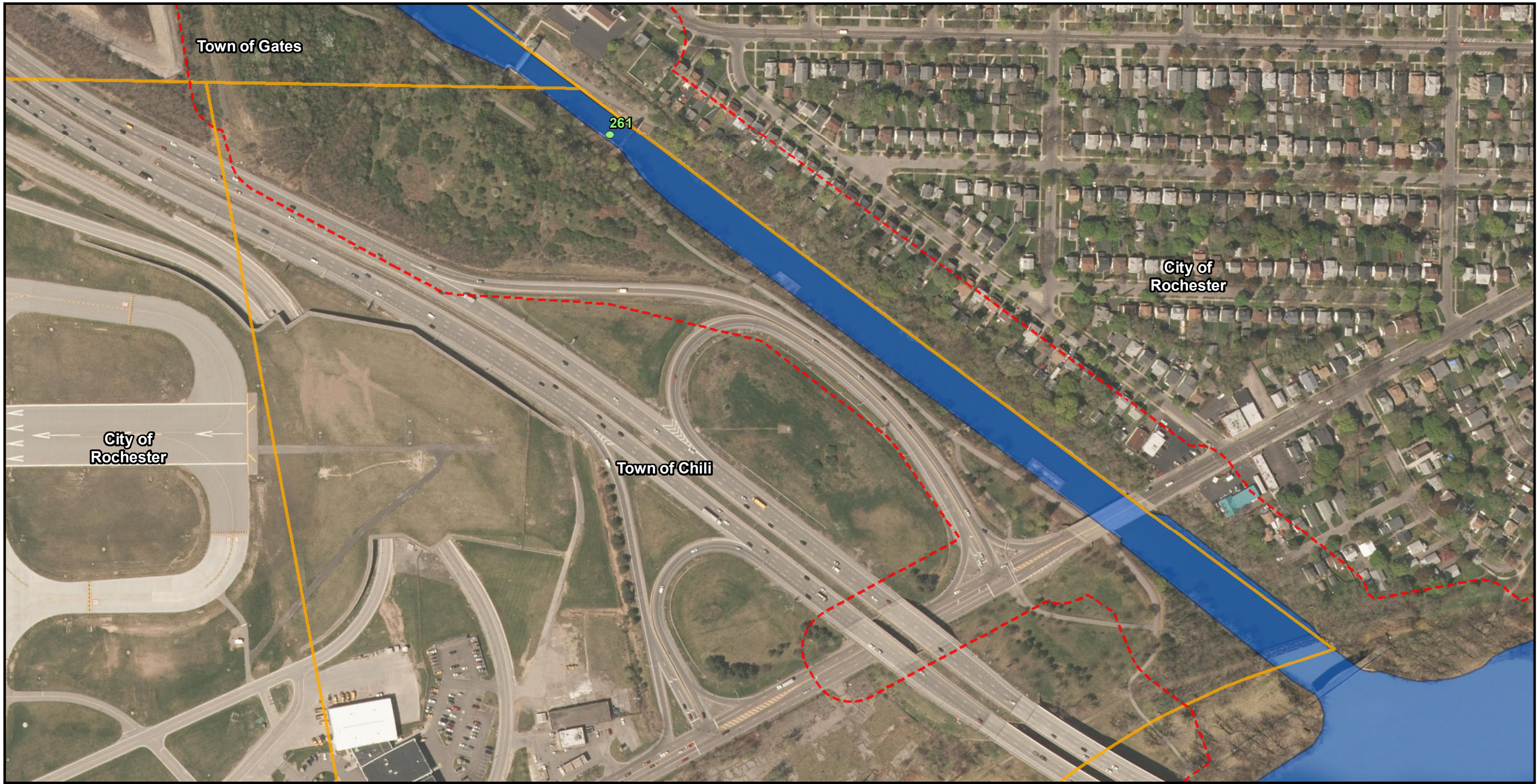
EARTHEN EMBANKMENT INTEGRITY PROGRAM

Figure 101A: Site Location Map

City of Rochester

Date: 11/6/2018





Legend

- Canal Mileage (Multiple Canal Segments)
- Canal System Lock (Name/Designation)
- Canal System
- Project Area

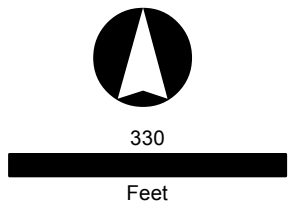


EARTHEN EMBANKMENT INTEGRITY PROGRAM

Figure 102A: Site Location Map

Town of Chili

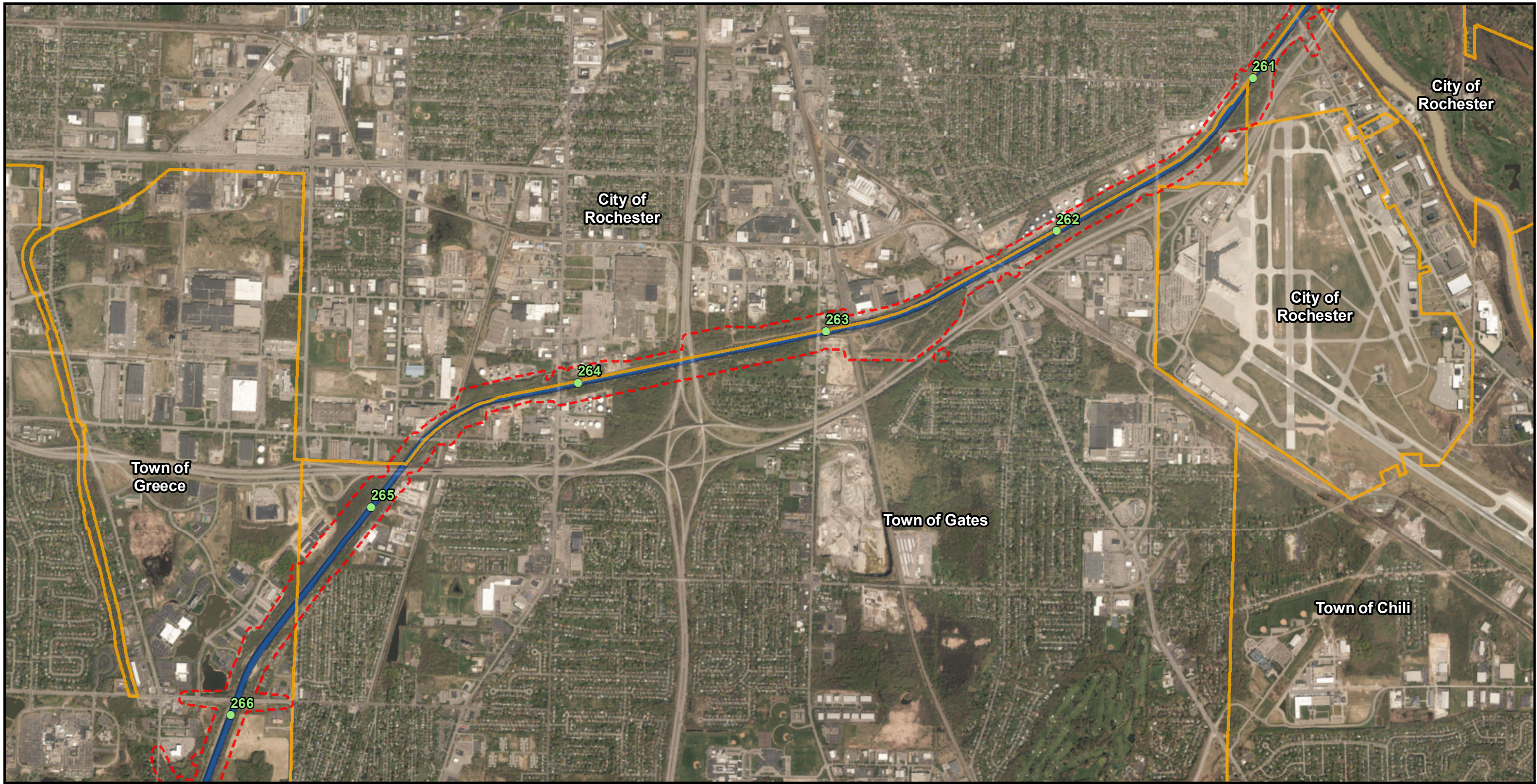
Date: 11/6/2018



Canal Corporation



BERGMANN
ARCHITECTS ENGINEERS PLANNERS

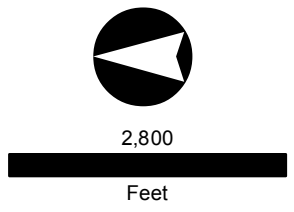


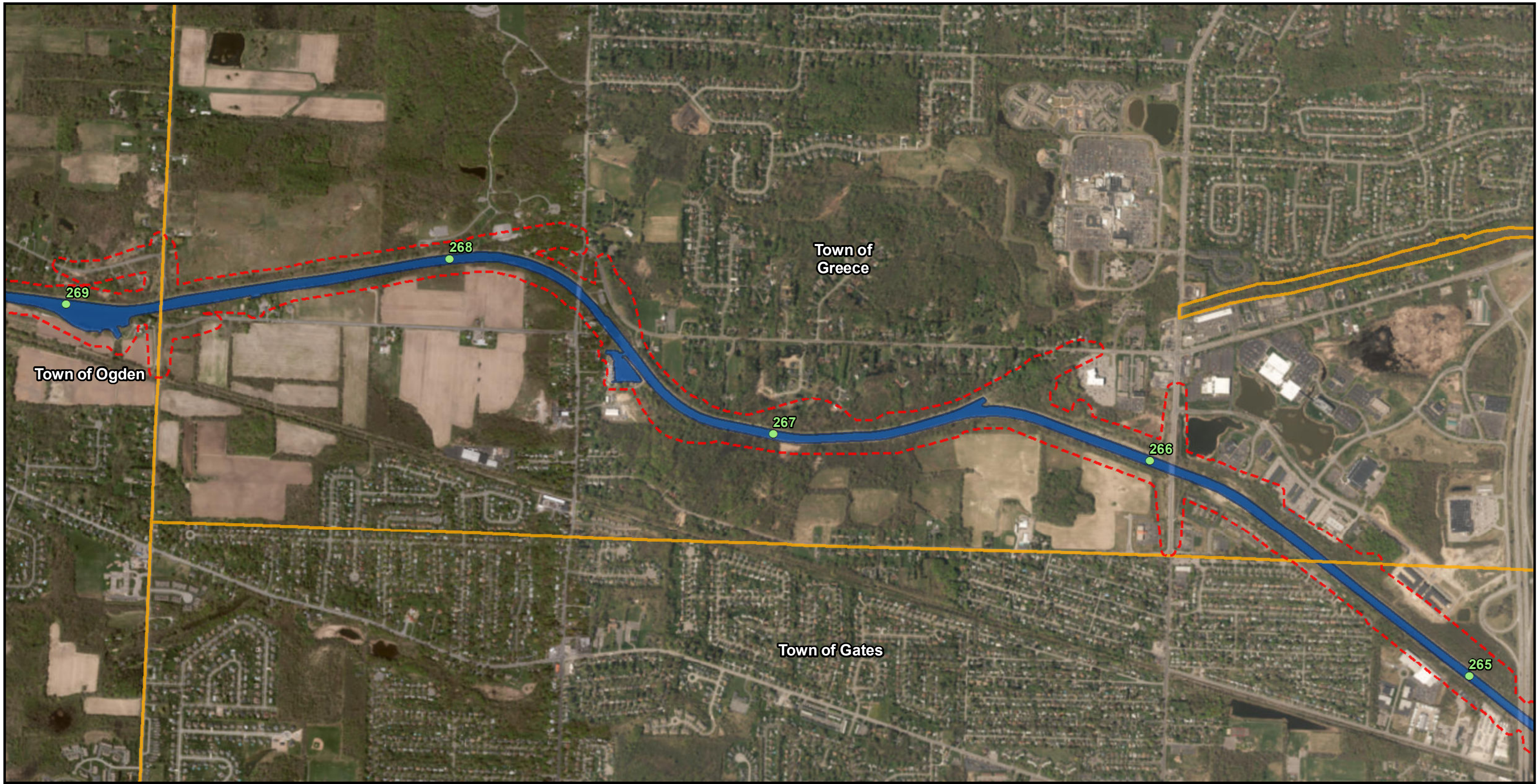
Legend

- Canal Mileage (Multiple Canal Segments)
- Canal System Lock (Name/Designation)
- ▬ Canal System
- Project Area



EARTHEN EMBANKMENT INTEGRITY PROGRAM
Figure 103A: Site Location Map
 Town of Gates
 Date: 11/6/2018





Legend

- Canal Mileage (Multiple Canal Segments)
- Canal System Lock (Name/Designation)
- Canal System
- Project Area

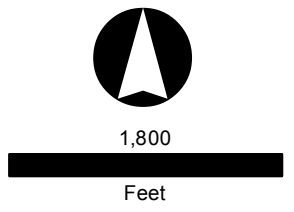


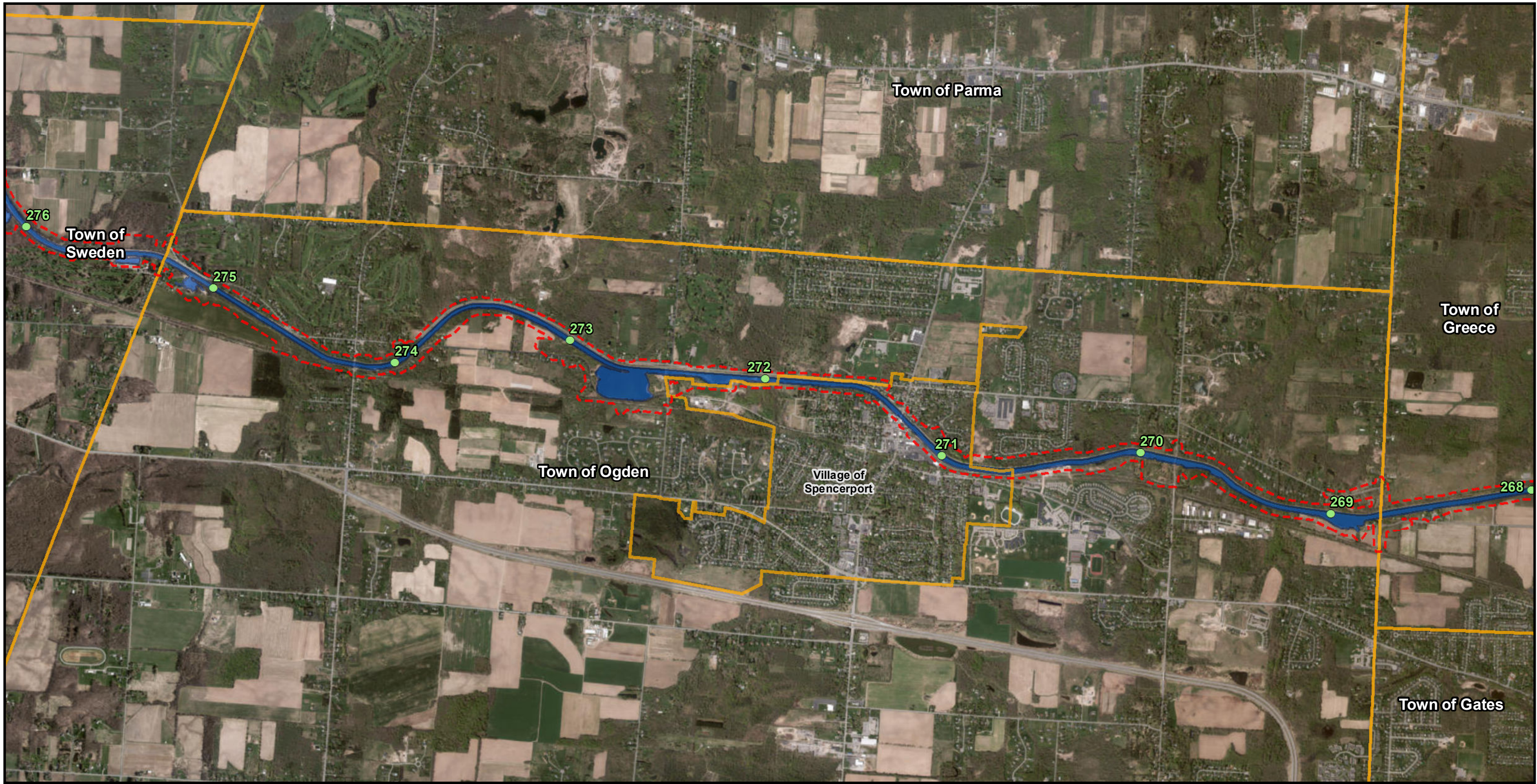
EARTHEN EMBANKMENT INTEGRITY PROGRAM

Figure 104A: Site Location Map

Town of Greece

Date: 11/6/2018





Legend

- Canal Mileage (Multiple Canal Segments)
- Canal System Lock (Name/Designation)
- Canal System
- Project Area

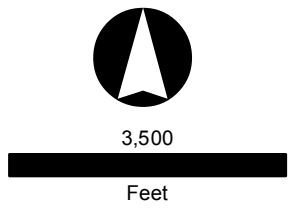


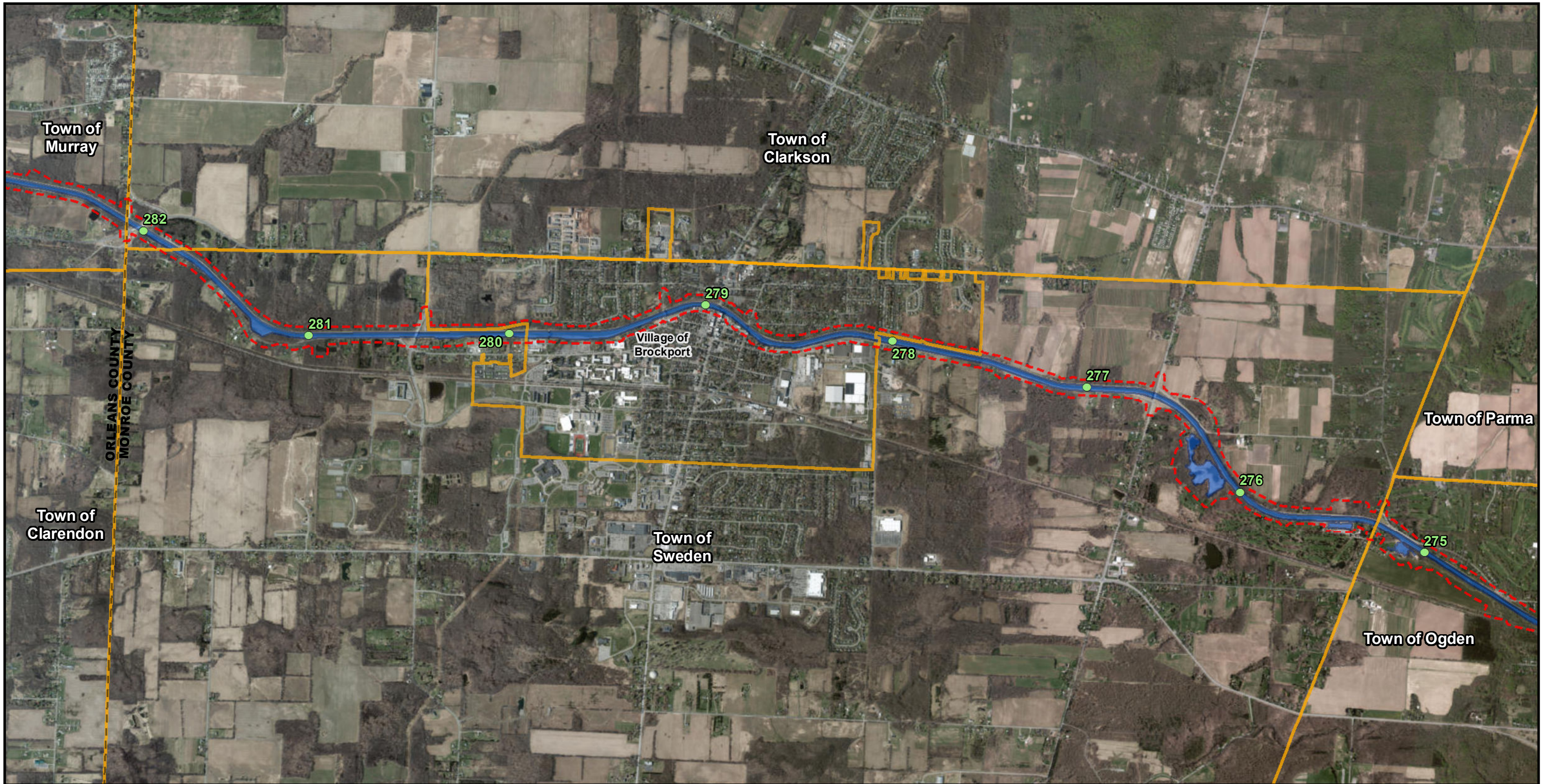
EARTHEN EMBANKMENT INTEGRITY PROGRAM

Figure 105A: Site Location Map

Town of Ogden and Village of Spencerport

Date: 11/6/2018





Legend

- Canal Mileage (Multiple Canal Segments)
- Canal System Lock (Name/Designation)
- Canal System
- Project Area

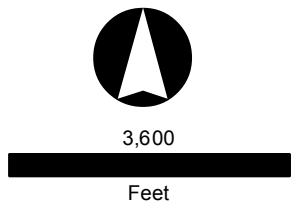


EARTHEN EMBANKMENT INTEGRITY PROGRAM

Figure 106A: Site Location Map

Town of Sweden and Village of Brockport

Date: 11/6/2018





Legend

- Canal Mileage (Multiple Canal Segments)
- Canal System Lock (Name/Designation)
- Canal System
- Project Area

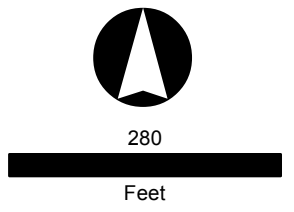


EARTHEN EMBANKMENT INTEGRITY PROGRAM

Figure 107A: Site Location Map

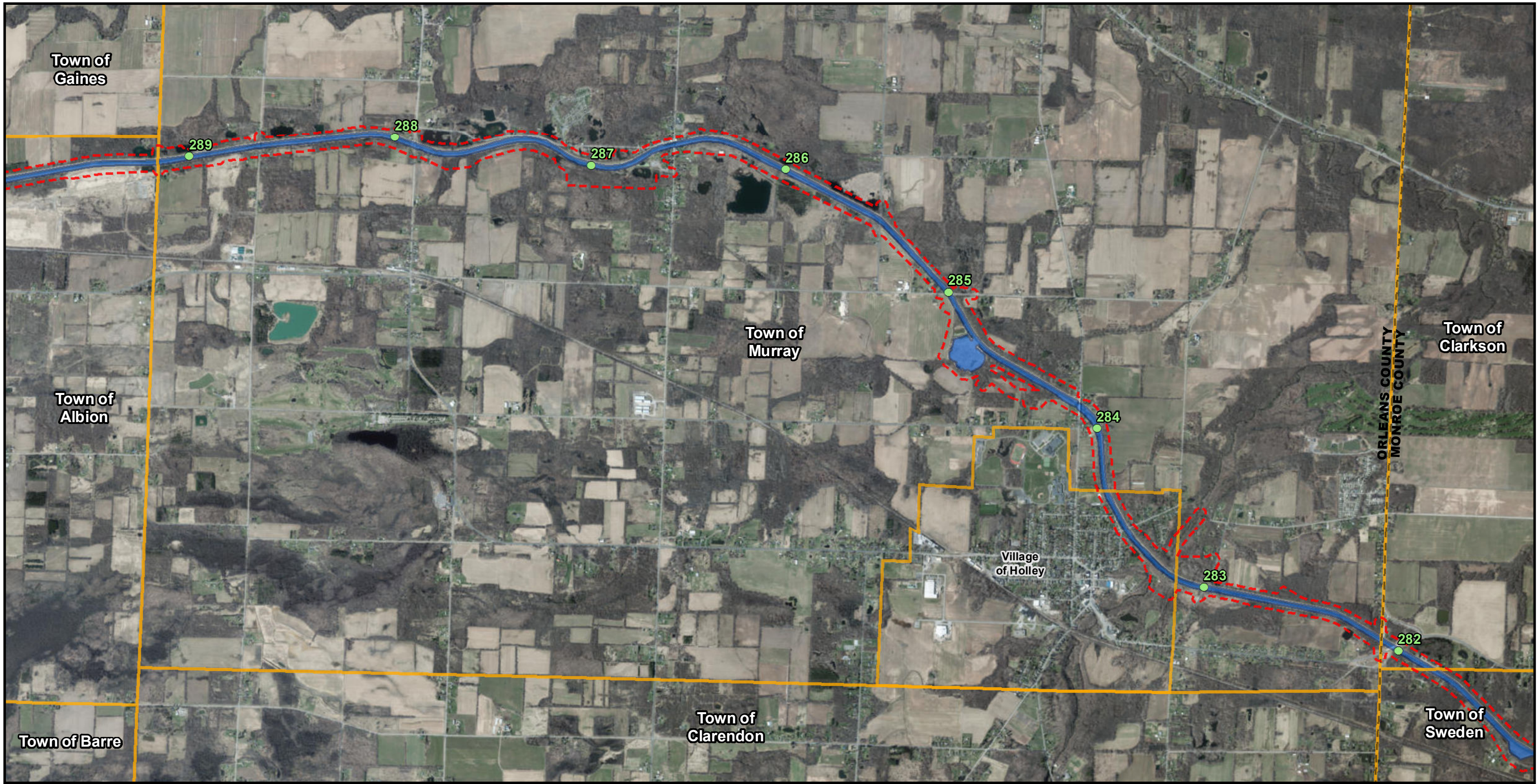
Town of Clarkson

Date: 11/6/2018



Canal Corporation





Legend

- Canal Mileage (Multiple Canal Segments)
- Canal System Lock (Name/Designation)
- Canal System
- Project Area

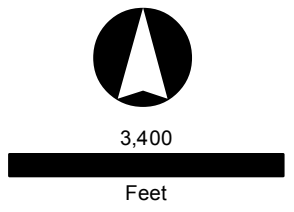


EARTHEN EMBANKMENT INTEGRITY PROGRAM

Figure 108A: Site Location Map

Town of Murray and Village of Holley

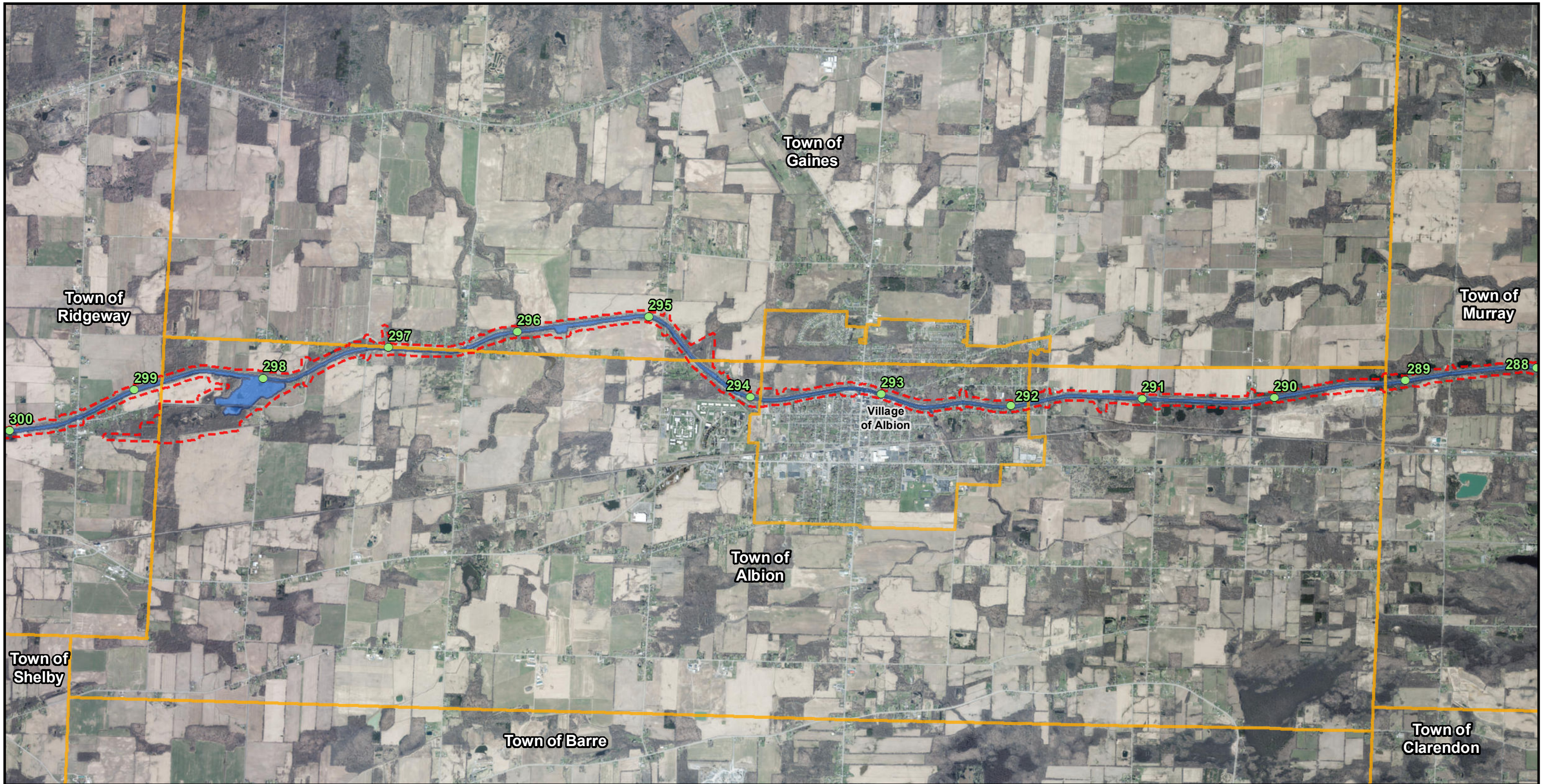
Date: 11/6/2018



Canal Corporation



BERGMANN
ARCHITECTS ENGINEERS PLANNERS



Legend

- Canal Mileage (Multiple Canal Segments)
- Canal System Lock (Name/Designation)
- Canal System
- Project Area

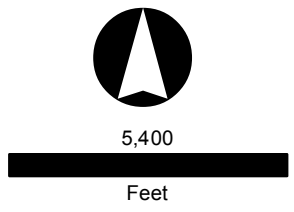


EARTHEN EMBANKMENT INTEGRITY PROGRAM

Figure 109A: Site Location Map

Town and Village of Albion

Date: 11/6/2018



Canal Corporation





Legend

- Canal Mileage (Multiple Canal Segments)
- Canal System Lock (Name/Designation)
- Canal System
- Project Area

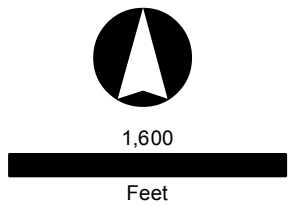


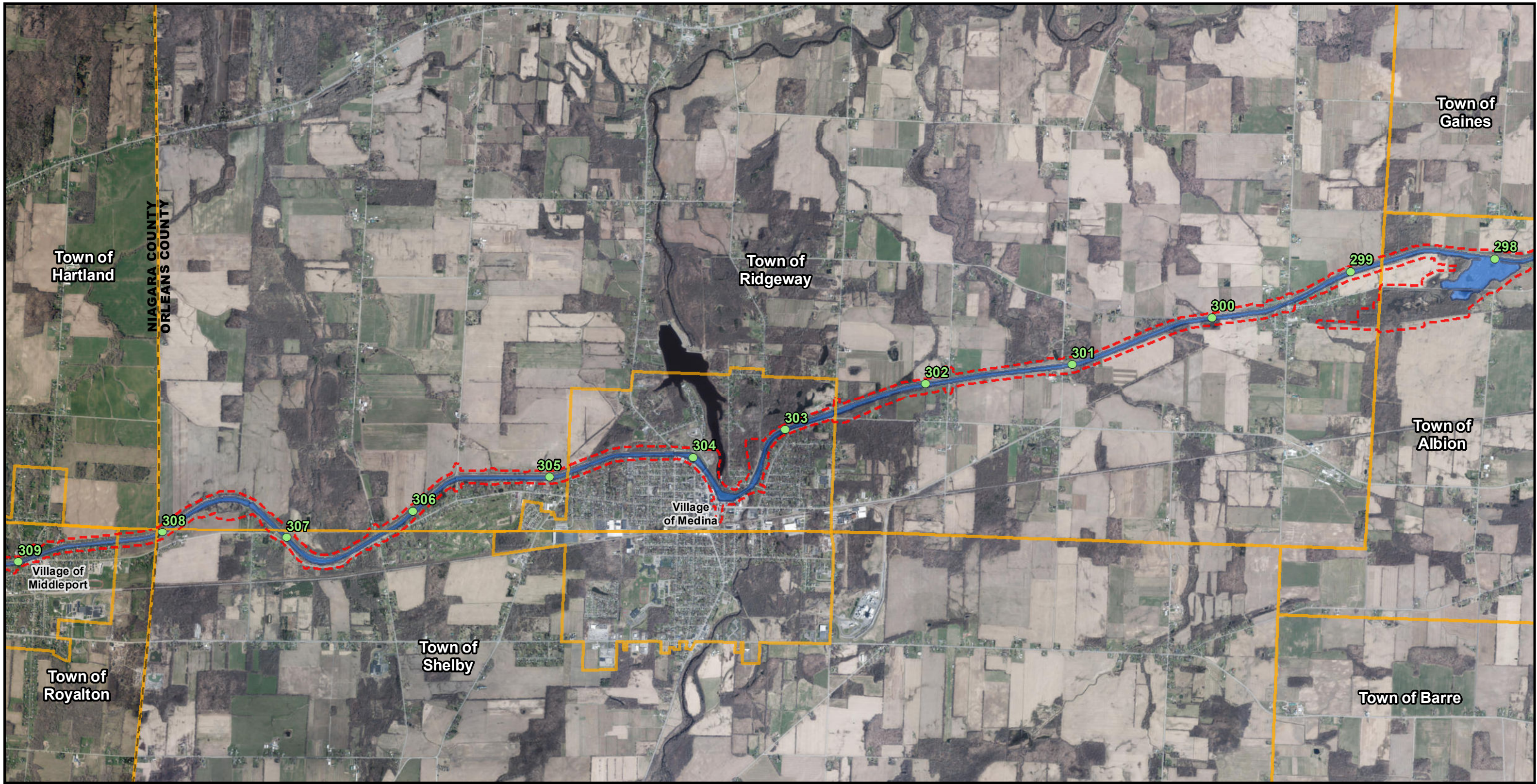
EARTHEN EMBANKMENT INTEGRITY PROGRAM

Figure 110A: Site Location Map

Town of Gaines

Date: 11/6/2018





Legend

- Canal Mileage (Multiple Canal Segments)
- Canal System Lock (Name/Designation)
- Canal System
- ▭ Project Area

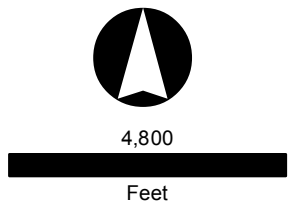


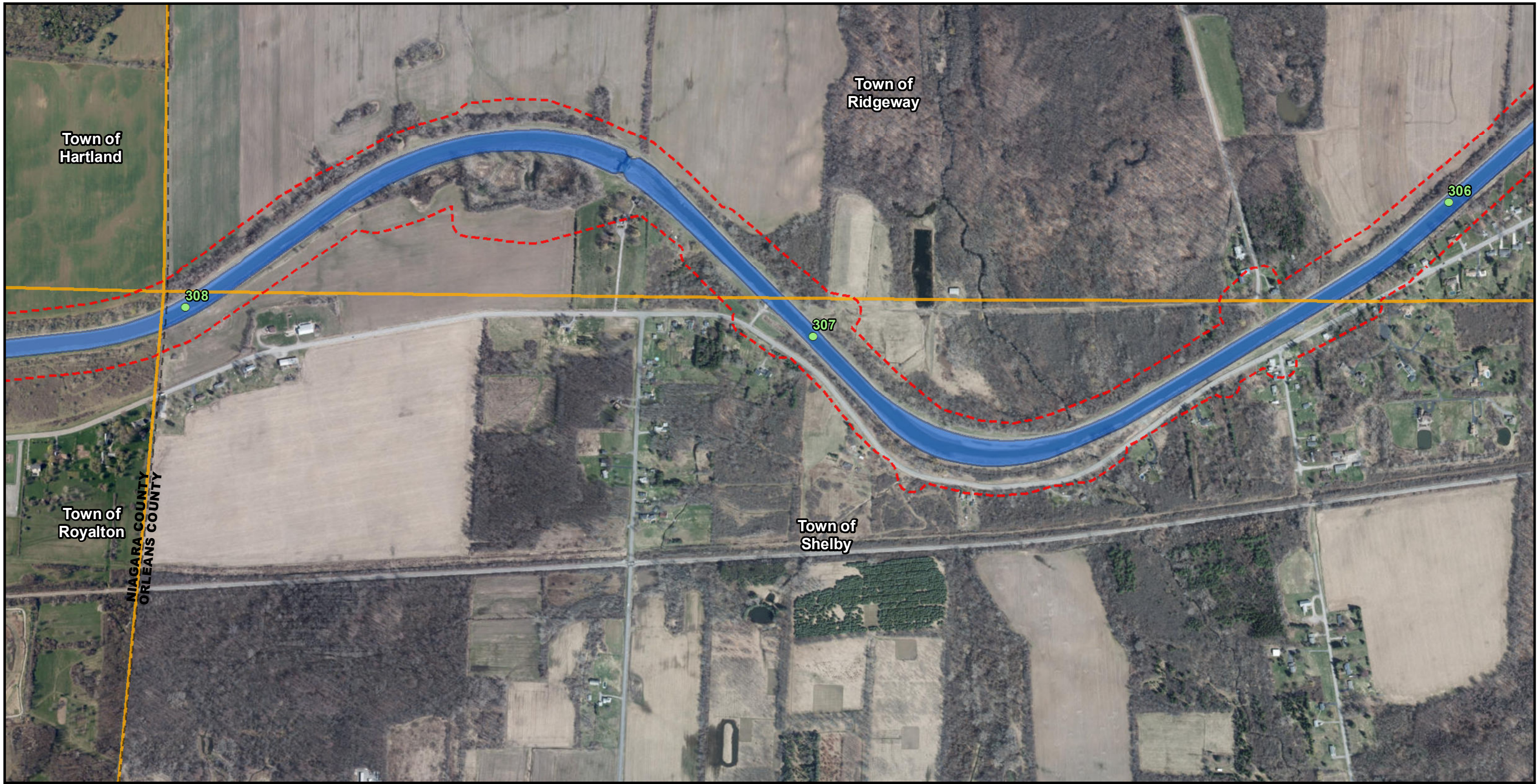
EARTHEN EMBANKMENT INTEGRITY PROGRAM

Figure 111A: Site Location Map

Town of Ridgeway and Village of Medina

Date: 11/6/2018





Legend

- Canal Mileage (Multiple Canal Segments)
- Canal System Lock (Name/Designation)
- Canal System
- Project Area

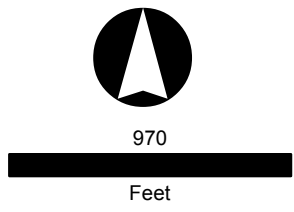


EARTHEN EMBANKMENT INTEGRITY PROGRAM

Figure 112A: Site Location Map

Town of Shelby

Date: 11/6/2018





Town of Hartland

Town of Ridgeway

Town of Royalton

Town of Shelby

Legend

- Canal Mileage (Multiple Canal Segments)
- Canal System Lock (Name/Designation)
- Canal System
- Project Area

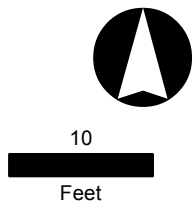


EARTHEN EMBANKMENT INTEGRITY PROGRAM

Figure 113A: Site Location Map

Town of Hartland

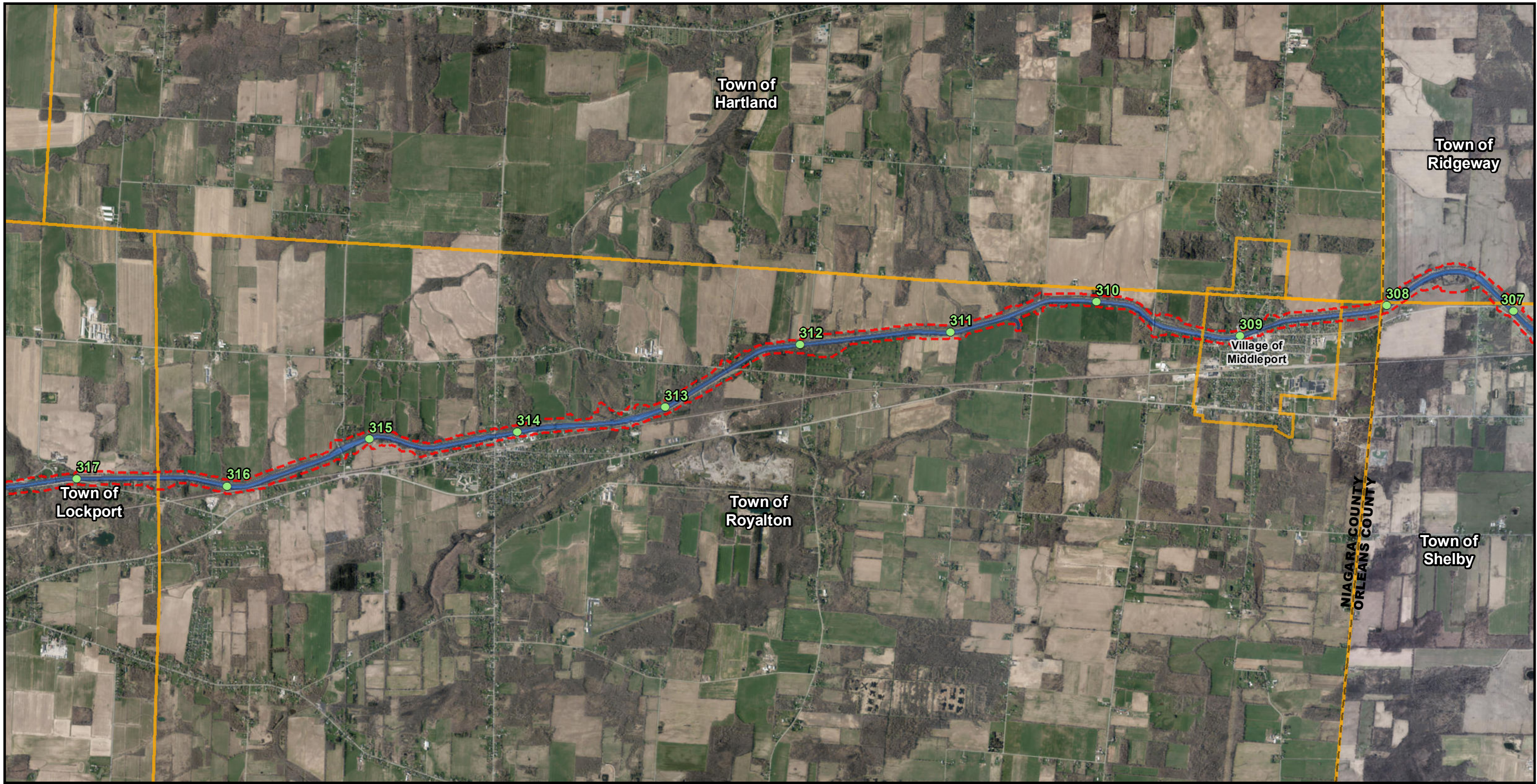
Date: 11/6/2018



Canal Corporation



BERGMANN
ARCHITECTS ENGINEERS PLANNERS



Legend

- Canal Mileage (Multiple Canal Segments)
- Canal System Lock (Name/Designation)
- Canal System
- Project Area

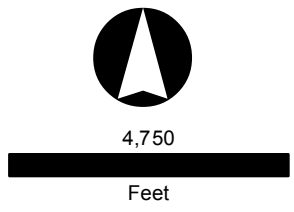


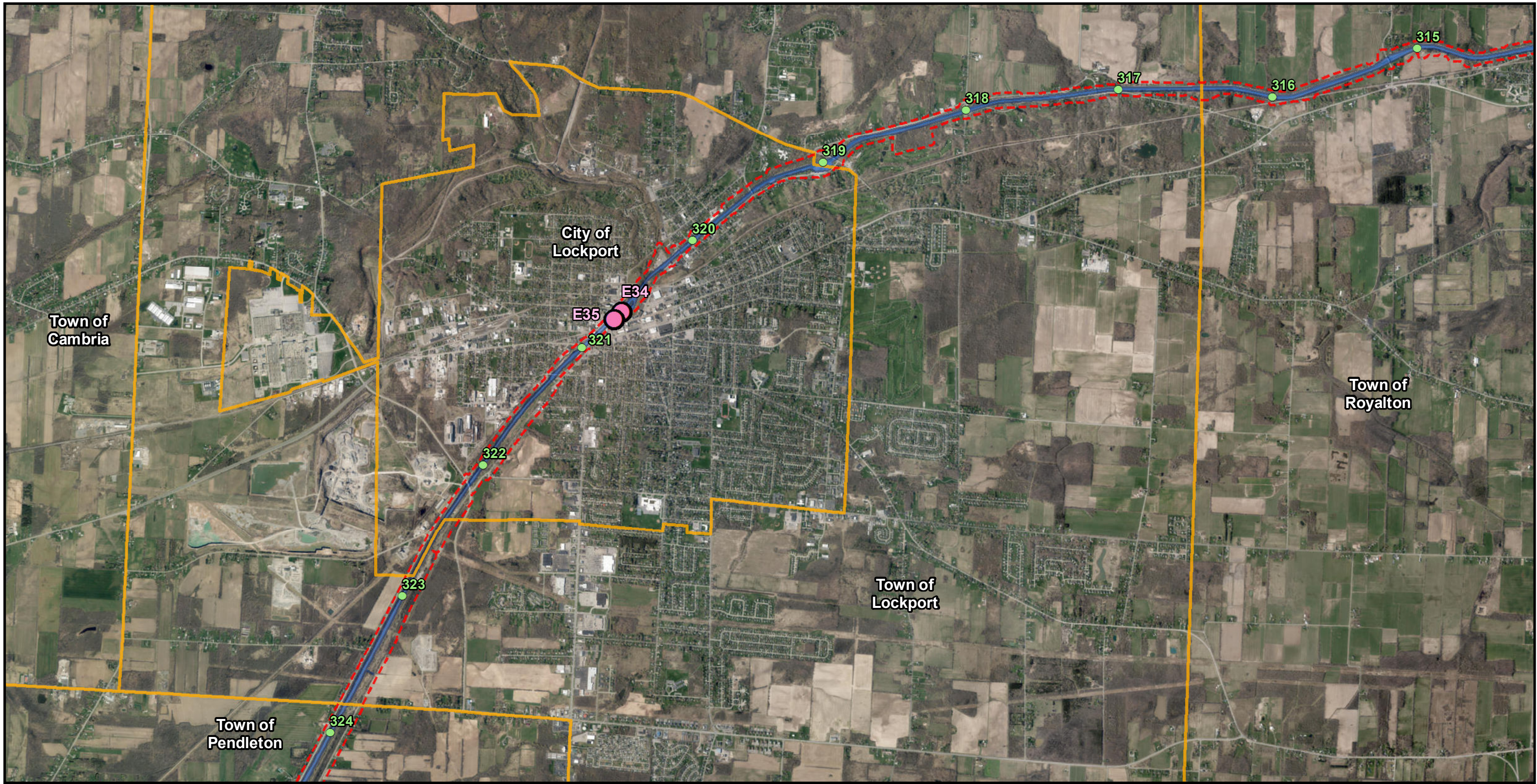
EARTHEN EMBANKMENT INTEGRITY PROGRAM

Figure 114A: Site Location Map

Town of Royalton and Village of Middleport

Date: 11/6/2018





Legend

- Canal Mileage (Multiple Canal Segments)
- Canal System Lock (Name/Designation)
- Canal System
- Project Area

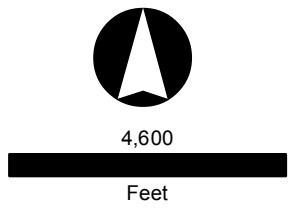


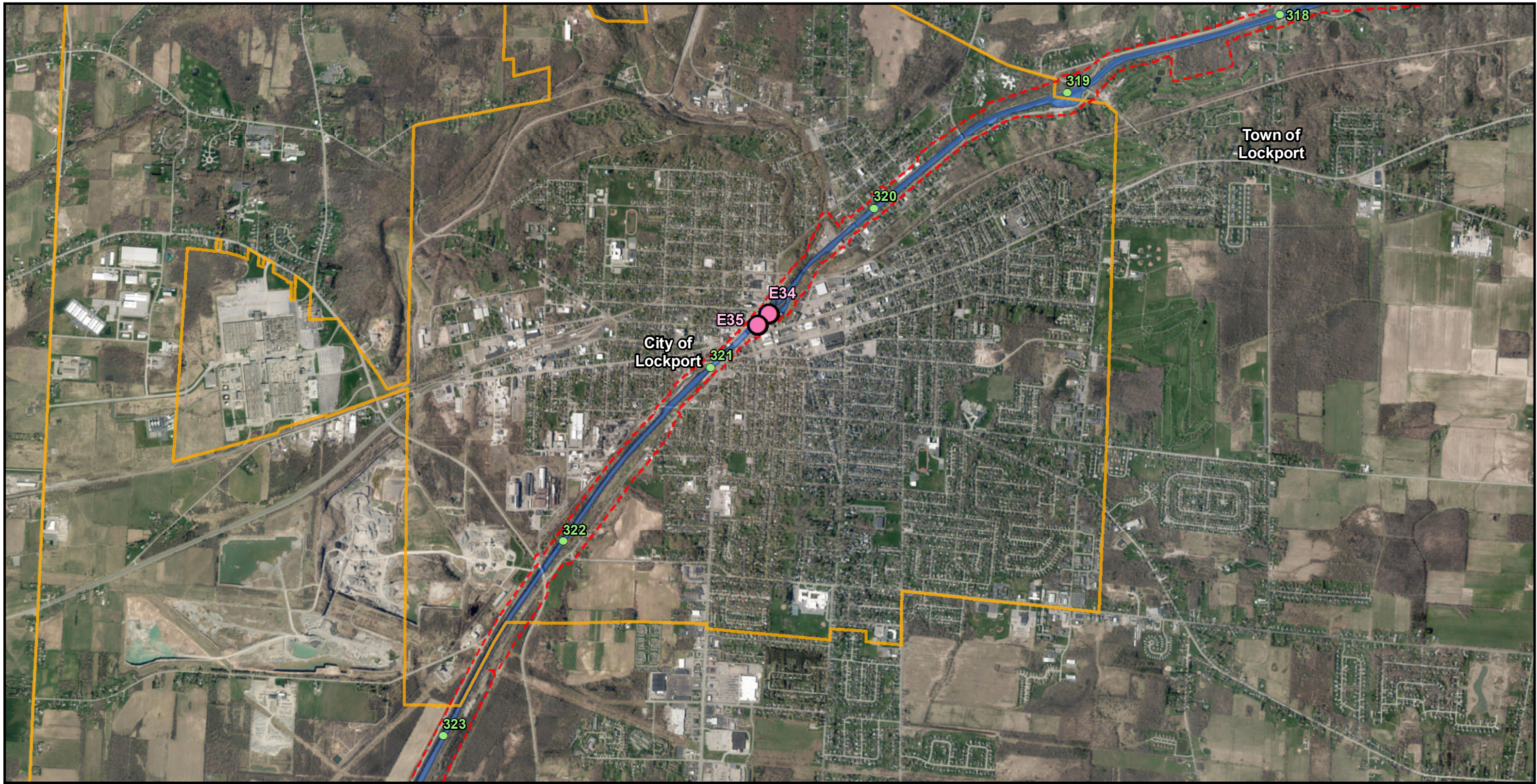
EARTHEN EMBANKMENT INTEGRITY PROGRAM

Figure 115A: Site Location Map

Town of Lockport

Date: 11/6/2018





Legend

- Canal Mileage (Multiple Canal Segments)
- Canal System Lock (Name/Designation)
- Canal System
- Project Area

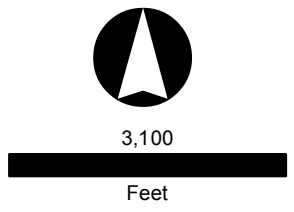


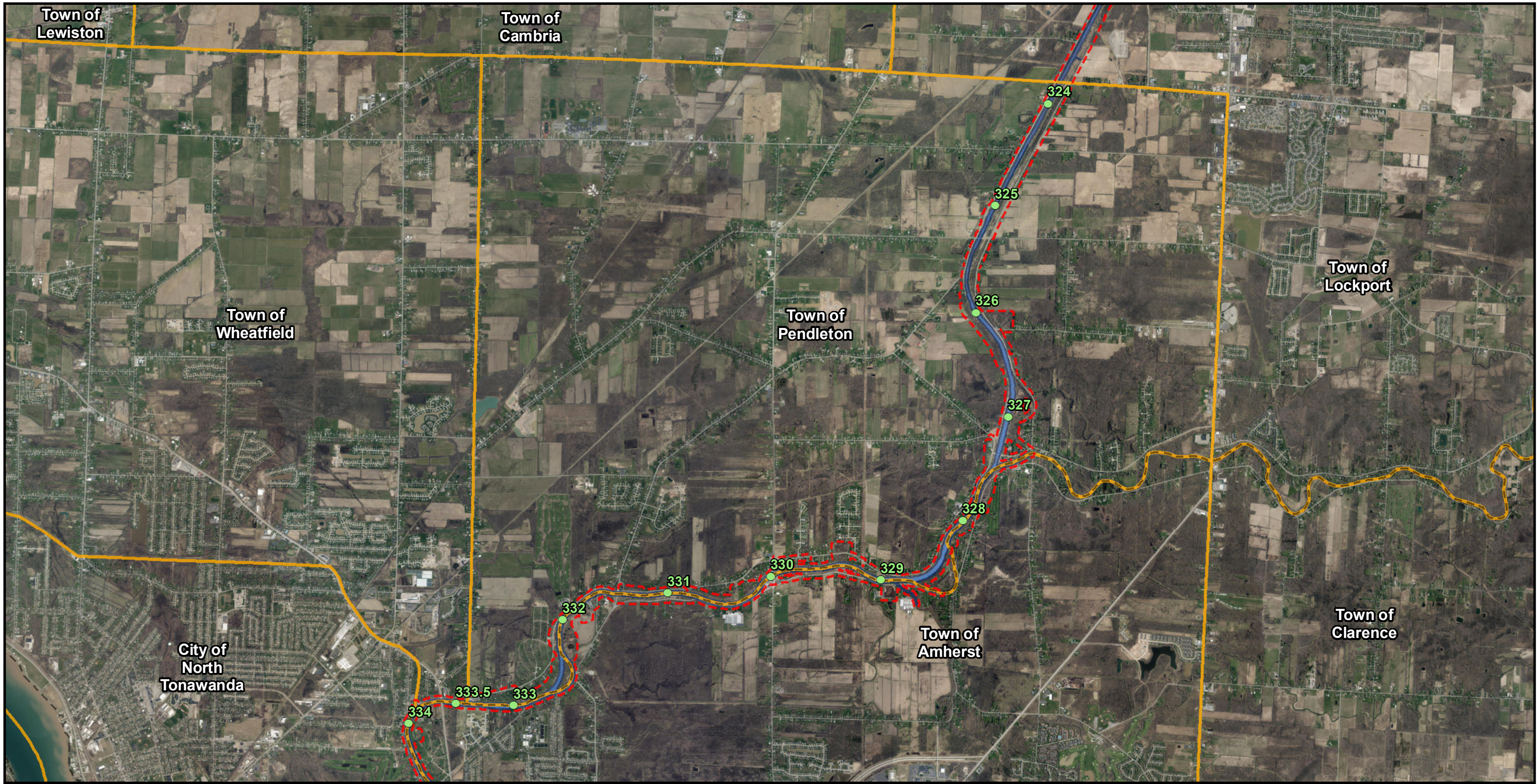
EARTHEN EMBANKMENT INTEGRITY PROGRAM

Figure 116A: Site Location Map

City of Lockport

Date: 11/6/2018





Legend

- Canal Mileage (Multiple Canal Segments)
- Canal System Lock (Name/Designation)
- Canal System
- Project Area

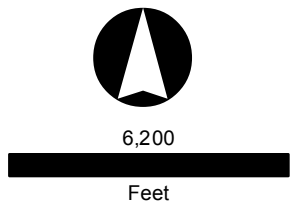


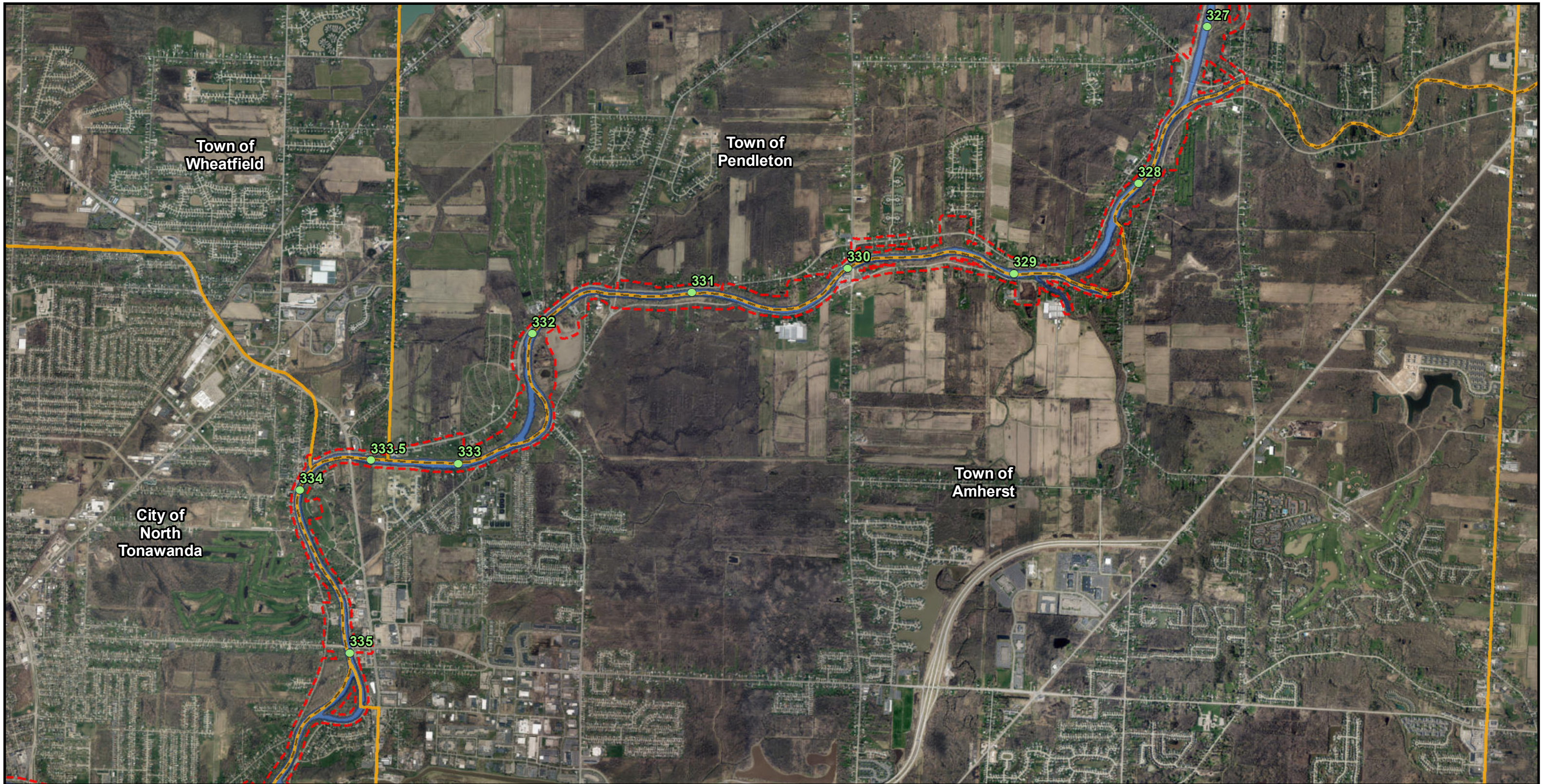
EARTHEN EMBANKMENT INTEGRITY PROGRAM

Figure 117A: Site Location Map

Town of Pendleton

Date: 11/6/2018





Legend

- Canal Mileage (Multiple Canal Segments)
- Canal System Lock (Name/Designation)
- Canal System
- Project Area

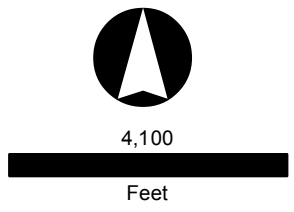


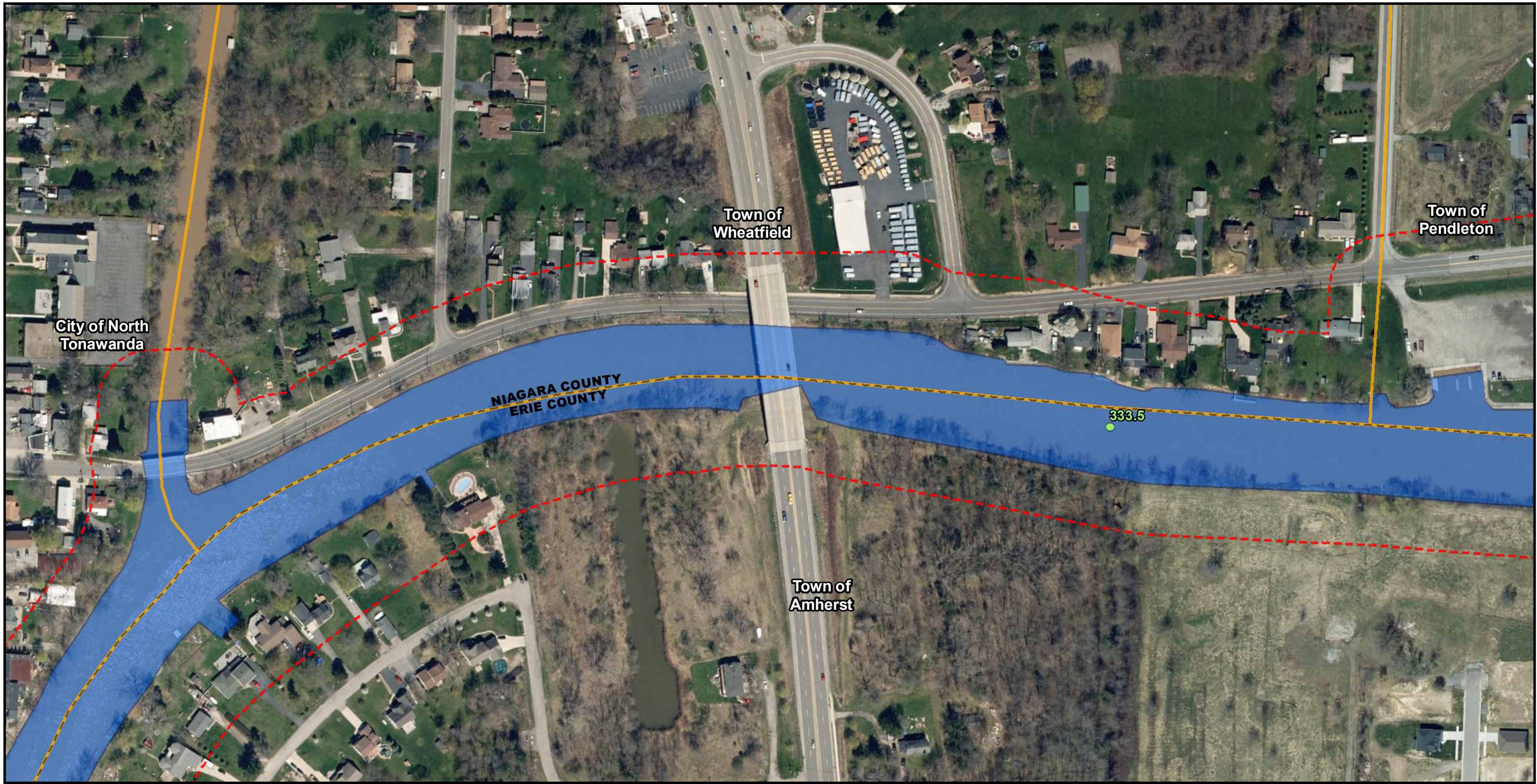
EARTHEN EMBANKMENT INTEGRITY PROGRAM

Figure 118A: Site Location Map

Town of Amherst

Date: 11/6/2018





Legend

- Canal Mileage (Multiple Canal Segments)
- Canal System Lock (Name/Designation)
- Canal System
- Project Area

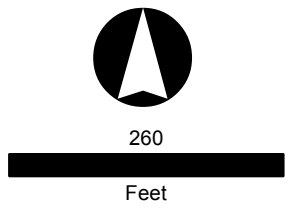


EARTHEN EMBANKMENT INTEGRITY PROGRAM

Figure 119A: Site Location Map

Town of Wheatfield

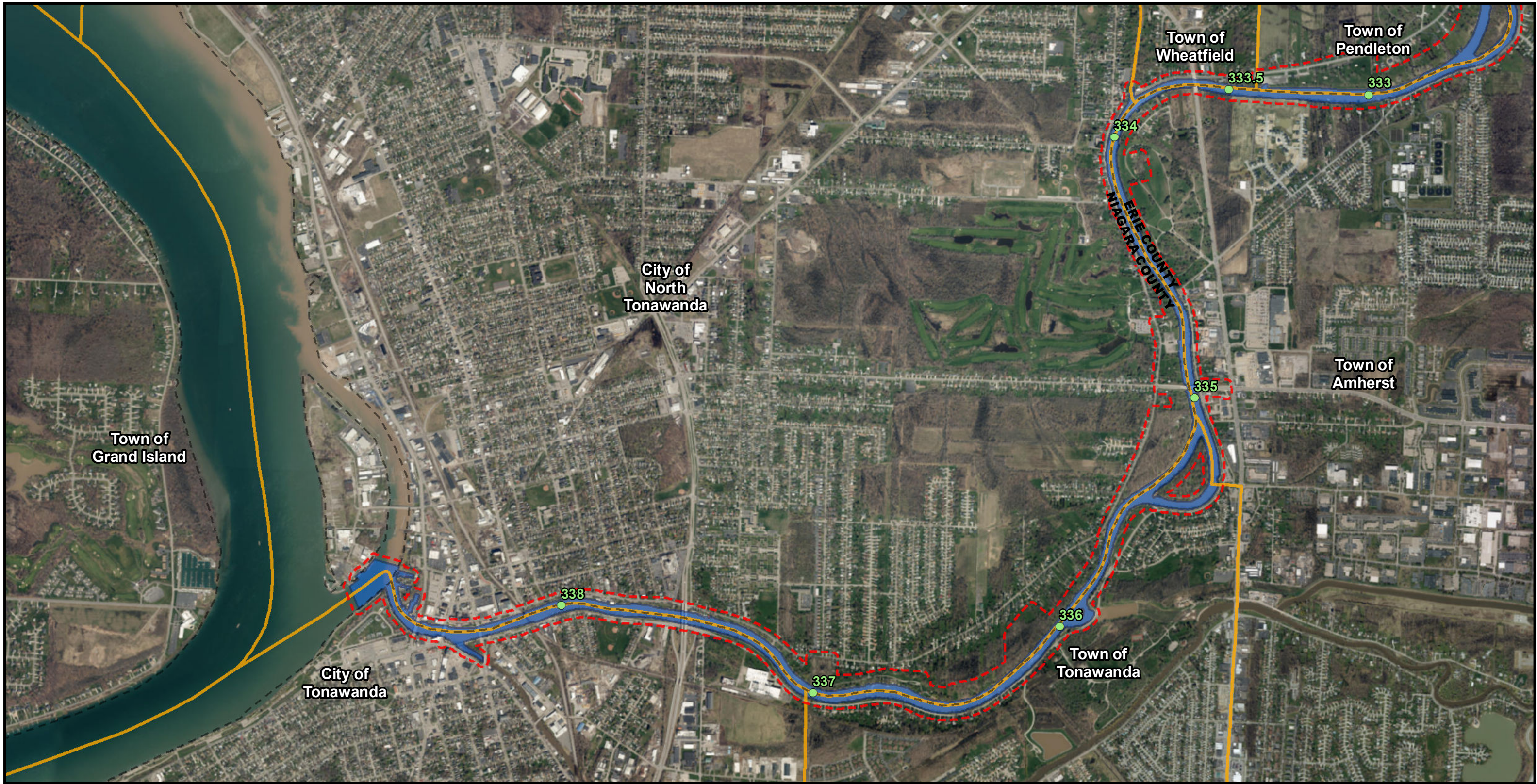
Date: 11/6/2018



Canal Corporation



BERGMANN
ARCHITECTS ENGINEERS PLANNERS



Legend

- Canal Mileage (Multiple Canal Segments)
- Canal System Lock (Name/Designation)
- Canal System
- Project Area

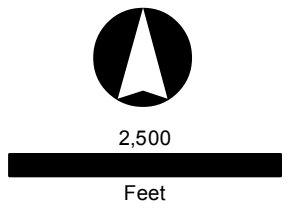


EARTHEN EMBANKMENT INTEGRITY PROGRAM

Figure 120A: Site Location Map

City of North Tonawanda

Date: 11/6/2018





Legend

- Canal Mileage (Multiple Canal Segments)
- Canal System Lock (Name/Designation)
- Canal System
- Project Area

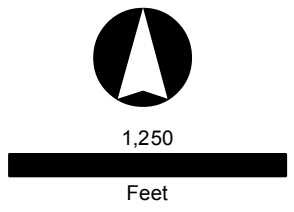


EARTHEN EMBANKMENT INTEGRITY PROGRAM

Figure 121A: Site Location Map

Town of Tonawanda

Date: 11/6/2018





Legend

- Canal Mileage (Multiple Canal Segments)
- Canal System Lock (Name/Designation)
- Canal System
- Project Area

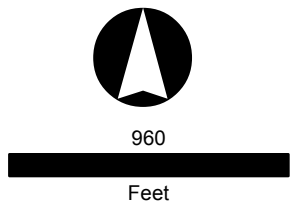


EARTHEN EMBANKMENT INTEGRITY PROGRAM

Figure 122A: Site Location Map

City of Tonawanda

Date: 11/6/2018



Canal Corporation



BERGMANN
ARCHITECTS ENGINEERS PLANNERS